

SECTION OR SUBDIVISION

1/4 cor 10/15

CORNER No.

968

TWP. 2N, RANGE 9E, W.M.

CORNER DESCRIPTION

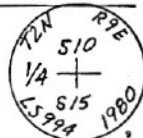
This cor. set by proportion in 1980 by T.E.C.

CORNER RECORD (PERPETUATION)

3-13

MONUMENT: DESCRIBE NEW MONUMENT SET, OR WORK DONE TO PRESERVE EXISTING MONUMENT

Set aluminum cap on 2-1/2 inch aluminum pipe 30 inches long, 24 inches in the ground and built a mound of stone.



ACCESSORIES DESCRIBE NEW BT% WITNESS OBJECTS ETC. ESTABLISHED, OR WORK DONE TO PRESERVE EXISTING EVIDENCE

A hemlock 14" in diameter bears S. 15° W. 14.3 ft., marked 1/4 S15 BT.  
A fir 11" in diameter bears N. 11° W, 11.8 ft. marked 1/4 S10 BT.

W.

Work Done By Lawrence E. Jones Title Surveyor Date 10/80 State Registration No. or Agency LS 994

Certified Cor Record Prepared? Yes No Filed At Date

REMARKS

CARD OF

Index File No. J-15

CORNER RECORD (SEARCH)

(Ref. FSM 7151.4)

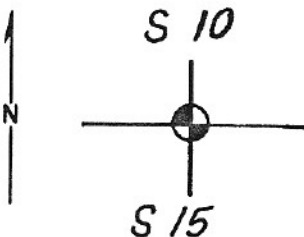
Tract or Survey No. CC0968 CS81-097

Cor. No. 1/4 Cor. Sec. 10-15

T 2N R 9E R.D. Hood River County Hood River

Merid. Willamette N.F. Mt. Hood State Oregon

CORNER DIAGRAM



DESCRIBE CORNER MONUMENT FOUND

None. Corner location established by proportionment.

DESCRIBE BEARING TREES OR OTHER OFFICIAL ACCESSORIES FOUND

None.

PHOTO IDENTIFICATION DATA

Photo No. \_\_\_\_\_  
Filed At. \_\_\_\_\_  
Object Ident. \_\_\_\_\_  
Ident. By \_\_\_\_\_  
*Signature*

DESCRIBE CORNER LOCATION RELATIVE TO NEAR-BY FEATURES, ALSO HOW TO REACH CORNER

From County Road #3000 at ditch crossing go north 300 feet to fork. Go left 3.2 miles to fork, Go right 0.15 mi. to fork. Corner lies northeast 200 feet, more or less.

PLANE COORDINATE POSITION DATA

State Oregon Zone North  
X 730,225.37  
Y 1,698,836.40  
Estab. By TEC  
*Agency*

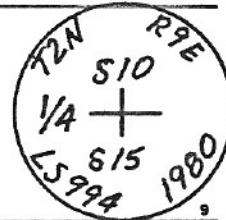
*Signature*  
Lawrence Jones

Title Surveyor Division \_\_\_\_\_ Headquarters \_\_\_\_\_ Date October, 1980 7100-52 (3, 68)

CORNER RECORD (PERPETUATION)

MONUMENT: DESCRIBE NEW MONUMENT SET, OR WORK DONE TO PRESERVE EXISTING MONUMENT

Set aluminum cap on 2-1/2 inch aluminum pipe 30 inches long, 24 inches in the ground and built a mound of stone.



ACCESSORIES: DESCRIBE NEW BT'S WITNESS OBJECTS ETC. ESTABLISHED, OR WORK DONE TO PRESERVE EXISTING EVIDENCE

A hemlock 14" in diameter bears S. 15° W. 14.3 ft., marked 1/4 S15 BT.  
A fir 11" in diameter bears N. 11° W, 11.8 ft. marked 1/4 S10 BT.

Work Done By Lawrence E. Jones Title Surveyor Date 10/80 State Registration No. or Agency LS 994

Certified Cor. Record Prepared? Yes No Filed At. \_\_\_\_\_ Date \_\_\_\_\_

REMARKS