


SECTION OR SUBDIVISION $\frac{22}{27} \frac{23}{26}$
TWP. 1 N., RANGE 9 E. , W.M.

CORNER No. 767

CORNER DESCRIPTION

SEC. Cor
set 2" IP

set 2 B.T.s w/Blase
No Scripes



W.O. REF. 17-76
Set by double
Proportion 1977

7" white fir
S 40° W 6.3 ft
4" white fir
N 78° E 9.8 ft
ack 1977

CARD OF

SEE CARD 64

HOOD RIVER COUNTY CORNER RESTORATION FORM

Section: 22 Township: 1N Range: 9E

Date: 7/13/11

Corner Designation

S.E. SEC. COR,

Condition Report Only

Not Found

Renewed CORNER CARD # 767

Unrecorded

Surveyed In

Referenced Out

Previous Renewals/Surveys, etc: 17-76

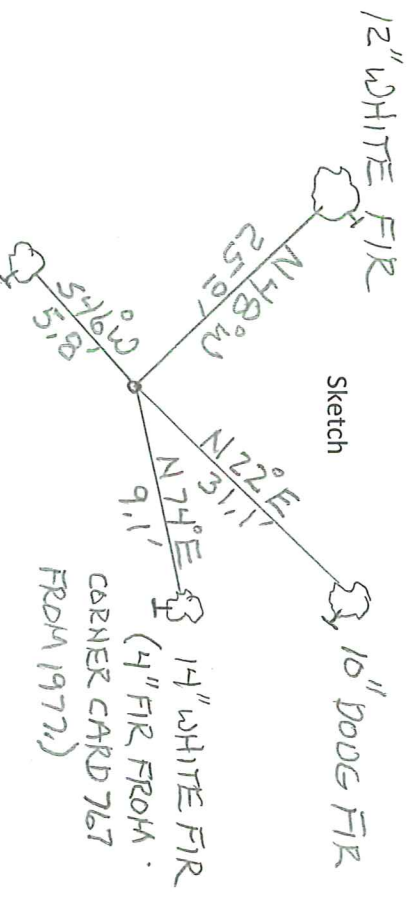
SET BY DOUBLE PROPORTION.

Monument(s) & Accessories Found: (Condition and Source)

FOUND 2" PIPE UP 0.5'

FOUND 2 BEARING TREES FROM 1977 WITH ND CHAINING POINTS

Monument Detail



Monument Set (Procedures and Description)

(7" FIR FROM CORNER CARD 767 FROM 1977)

New Accessories:

BEARING TREES ADDED; 12" WHITE FIR N 48° W 25.0'

10" DOG FIR N 22° E 31.1'

NOTE: ALSO ADDED ALUM. NAIL CHAINING POINTS TO EXIST BEARING TREES, Location & Comments:

Compass Declination 19°

Firm/Agency TENNESON

ENGINEERING 4145500


Address 3313 W. 2ND. ST.

SUITE 100, THE DYLES, OR,

Party Chief B. BESEDA

Notes B. HUFFMON

Witness



NOTE: ALL BEARING TREES PAINTED WITH RED AND BLUE BANDS. ALSO PAINTED "RP" ON BACK SIDE OF TREES.