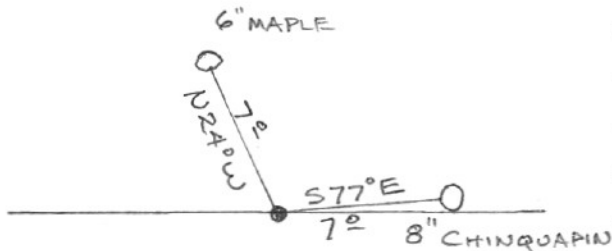


SECTION OR SUBDIVISION $E \frac{1}{6}$ SEC. $\frac{18}{19}$

TWP. 1S, RANGE 10E, W.M.

CORNER No. 529

CORNER DESCRIPTION



SET $\frac{5}{8}$ " x 30" RE-BAR
WITH ALUM. CAP
CORNER 40'± WEST
OF IRR. BOX AT END
OF DIRT ROAD. TAGGED
AND SCRIBED 2 TREES.

see card #609

W.O. REF. _____

ANTOINE SURVEY

OCT. 4, 1971

CARD _____ OF _____



SECTION OR SUBDIVISION E $\frac{1}{16}$ $\frac{18}{19}$
TWP. 1S, RANGE 10E, W.M.


CORNER No. 609

CORNER DESCRIPTION

Cor. is $\frac{5}{8}$ " Iron
rebar w/ lead cap

6" Alder w/tag

 West
21.90' 

 S $\frac{53}{4}$ W
14.00'

10" Chingapin w/tag

W.O. REF. _____

2-75 HRCO

CARD 1 OF 1