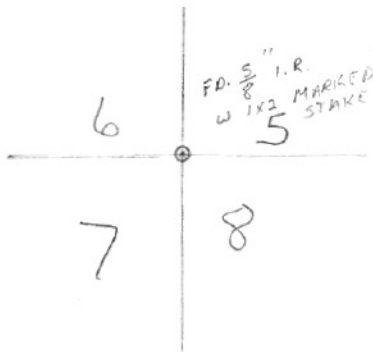


SECTION OR SUBDIVISION  $\frac{6}{7} \frac{5}{8}$

CORNER No. 395

TWP. 2N, RANGE 8 E, W.M.

CORNER DESCRIPTION



FO.  $\frac{5}{8}$ " I.R. W/1x2 STAKE.  
STATE HWY MAP & B.P.A. MAP  
SHOWS U.S.E.D. MON., BUT  
I.R. FITS ALL TIES & CO-ORDS.

W.O. REF. MARY & CHASE 69-242

CARD 1 OF 23

SECTION OR SUBDIVISION SEC 7 NE COR.

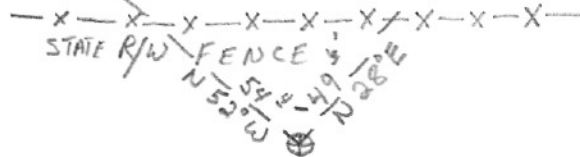
CORNER No. 630 325

TWP. 2N, RANGE 8, W.M. E

CORNER DESCRIPTION

12" FIR  
TAGGED

14" FIR  
TAGGED



SET 2" I.P. WITH BRASS  
CAP IN CUT BANK  
OF FREEWAY. 6-73 HRCD

U.S. 80 N

W.O. REF.

CARD 2 OF 3

SECTION OR SUBDIVISION

6/5  
7/8

CORNER No. 395

TWP. 2<sup>n</sup>, RANGE 8<sup>E</sup>, W.M.

CORNER DESCRIPTION

(8) FOUND: Bk. 3-P. 18 Monument in R/W of I-84 30' South of North R/W fence  
Hood River Co. BT-14" now 24" D-Fir N17 1/2E 49.0' (record N28E 49.6')  
headed blaze

stamped MARKED:

T2N R8E 14" Oak N53 1/2W 53.9' scribed T2NR8ES6BT  
6/5 SHRW pin at Sta. 220+00 150' Right S4°42'28"W 288.02'  
7/8 SHRW pin at Sta. 222+81.59 150' Right S49°42'18"E 324.69'  
973

W.O. REF. CS # 87047

CARD 3 OF 3

HOOD RIVER COUNTY

T 2N . R 8E, W.M.

Corner Code No. CC0395

Segregated Surveys:

Name N.E. Corner of Section 7  $\frac{6}{7} \frac{5}{8}$  Corner No. \_\_\_\_\_  
(DLC, HES, Tract, Mining Claim, Indian Allotment, Federal Reserve, Townsite)

1. History of Corner Establishment and Subsequent Restoration:

Set by Oregon State Highway Department, approximately 1962; found and remonumented by Hood River County Survey Department - 1973.

2. Description of Evidence Found:

Found 1/2" iron rod in cut bank of freeway (U.S. 80 N)

3. Describe Monument, Accessories and Corollary Data to Perpetuate this Corner Location, Diagram corner and indicate meridian and reference to map of record. Surveyor's Field Book No. \_\_\_\_\_ Page No. \_\_\_\_\_ Date of work \_\_\_\_\_.

$\frac{6}{7} \frac{5}{8}$  is a 2" iron pipe with brass cap  
14" tagged Douglas Fir bears N 28° E 49.60 feet  
12" tagged Douglas fir bears N 52° W 54.40 feet

Oregon Plane Coordinates: North Zone, X 1,652,505.898 Y, 735,736.135

Second Order Accuracy. Derived from: \_\_\_\_\_,

Pin Pointed on Photo No. \_\_\_\_\_ Date \_\_\_\_\_ Located at \_\_\_\_\_

Note: X = Easting  
Y = Northing

CC0395

2" iron pipe with Brass cap located on cut bank north side of I-80N

DESCRIPTION OF SURVEY STATION

STATE OREGON

COUNTY HOOD RIVER

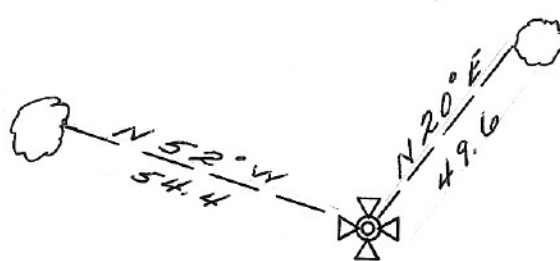
NAME OF STATION NE Corner, Section 7 T2N, R8EWM

JOB NO. 18-75

CHIEF OF PARTY David Downing FIELD NOTES same DATE 11-18-75

STATION MARK	SURVEY POINTS AND PROMINENT OBJECTS WHICH CAN BE SEEN FROM GROUND STATION	DISTANCE	BEARING
Herman	U.S.C. & G.S. brass cap	4,854.27	N 78°38'44"E
E-1	1" iron pipe with yellow plastic cap marked H.R.C.	2,527.43	N 85°36'53"E
NOTE: All bearings and distances are Oregon State Plane Coordinates, North Zone			

14" Oak - Set  
nail w/ shiner  
2 ft. up



18" Doug Fir - Set  
nail w/ shiner West  
side 2 ft. up

I 80 N

