


SECTION OR SUBDIVISION

24/23
25/23

CORNER No.

360TWP. 15, RANGE 8 E, W.M.

CORNER DESCRIPTION

ROCK MOUND
5' WIDE
4' HIGH

16" HM

WEST
5'N. 55° E.
12' ROTTEN STUMP

CORNER IS AN
IRON PIPE W/
BRASS CAP SET BY
G.L.O. IN 1940
FROM ORIGINAL PLS
FD. BY STEVENANCE
SEPTEMBER 4TH 1984

ROTTEN STUMP
14" D.F.IRON PIPE
W/B.C.

24" HM

ROTTEN STUMP

W.O. REF. _____

CARD

OF

LOCAL RECORD

Champion Timberlands

CORNERS OF THE CADASTRAL SURVEY GRID

T. 15 R. 8E, W Mer., OR State. Neal Creek District

SYMBOLS



Official corner found

Probable corner found,
authenticity doubtful.

Corner searched for and not found.

Reported By Stone Nance

Signature

Title

Log Ctr. Adm.

Date

9/4/84

Date

MARKS: _____

Sec Corner common to Secs. -, -, 24 & 25 is a mound of stone,
tree, rock, fire pit, iron pipe w/ Brass cap size _____

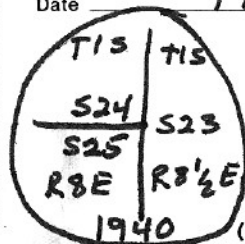
LEGIBLE MARKS ON BEARING OBJECTS

<u>Rotten stump</u>	<u>Rotten stump</u>	<u>Rotten windfall</u>	
<u>Nm</u>	<u>Nm</u>	<u>DP?</u>	
<u>16"</u>	<u>24"</u>	<u>14"</u>	
<u>N55E</u>	<u>S70E</u>	<u>S60W</u>	
<u>12'</u>	<u>10'</u>	<u>9'</u>	

KIND
SIZE
BEARING
DISTANCE
BT TAG
POSTED

1 2 3

ADDITIONAL INFORMATION

Corner set by: GL0Date 1940


Rock mound
5 ft wide
4 ft high
5 ft w of corner.

(OVER)

1 1/2" pipe w/ 2" Brass Cap 9
inches out of Ground.

NSFS Location Postar NSSW
7ft. placed 5/16/68 by MC ESN VF
on 9" DF LUCK

I placed location postar 542W
12 1/4 ft on 6" DF.

Stump #2 has lower portion
of face showing 

Forest Rd 18 (Colo Pass)

Forest Rd 16

Forest Rd 1670 2 1/4 mi.

2 Pink ribbons

Champion location postar on
3" ~~tree~~ below rd.

670 ft W. to corner
pink ribbon to corner