

SECTION OR SUBDIVISION

TWP. 1N, RANGE 9 E, W.M.

CORNER No. 213

CORNER DESCRIPTION

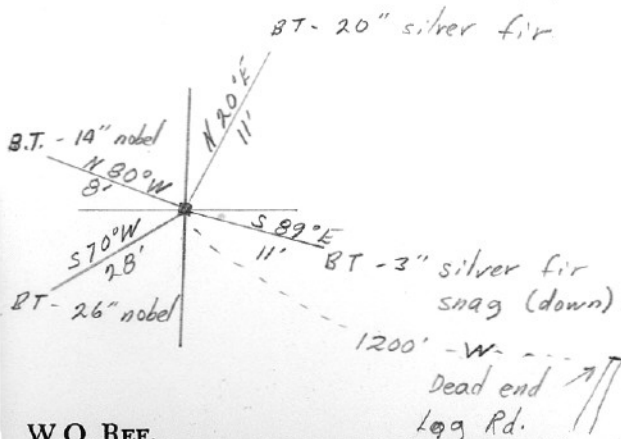
Sec. Cor.

24" x 18" x 12" rock

fd. by VRE, May, 1944
with markings

+ on top

= N ; = S

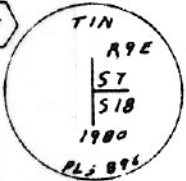


W.O. REF. _____

CARD 0012 OF 0012


213

7



Found stone with X on top
N75E 4.1' Not of record

Orig. 18' Fir Now 20" Silver Fir N30E
 13.4' Scribing E 27' Visible
 Orig. 14" Fir Now 20" Noble Fir N55W 7.3'
 (Record N85W) Scribing TIN R9E 212 Visible
 MND.
 AIR spike in the center of 32" Noble Fir
 STUMP S80E 37.8'

From  Bishop survey

800 91