

SECTION OR SUBDIVISION


~~23/24~~
26/25

TWP. 15., RANGE 8E ____, W.M.

CORNER No. 126

CORNER DESCRIPTION

SECTION CORNER
IS AN IRON PIPE
IN MOUND OF
STONES FOUND
BY STEVE NANCE
AUGUST 15TH 1984
(25" D.F. S. 30° W.
8 FEET W/SCRIBE
"ORIGINAL")



W.O. REF.

NOTE! CORNER IS
ACTUALLY N. 30° E, 8' FROM
TAG,

CARD..... OF

LOCAL RECORD

Champion Timberlands

CORNERS OF THE CADASTRAL SURVEY GRID

T. 15 R. 8E, W Mer., OR State. Neal Creek District

SYMBOLS



Official corner found

Probable corner found,
authenticity doubtful.

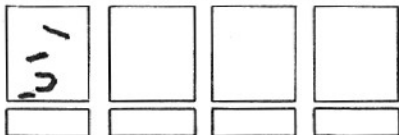
Corner searched for and not found.

Reported By Steve Nance
SignatureTitle Log Cor Adm.Date 8/15/84

MARKS: _____

Sec Corner common to Secs. 23, 24, 25 & 26 is a mound of stone,
tree, rock, fire pit, iron pipe, size _____

LEGIBLE MARKS ON BEARING OBJECTS




KIND	<u>DP</u>			
SIZE	<u>25"</u>			
BEARING	<u>S30W</u>			
DISTANCE	<u>8ft</u>			
BT TAG POSTED	<u>yes</u>			

ADDITIONAL INFORMATION

Corner set by: _____

Date _____



corner is actually
N30E 8ft from
Tag.

Face burned but
marks visible.

(OVER)

Forest Rd 18

1/2 mile on un surfaced
Porton Rd 18

Champion location poster
N. side of Rd on 4"

Tree under powerline.

Corner is 450(?) ft W of
Rd: