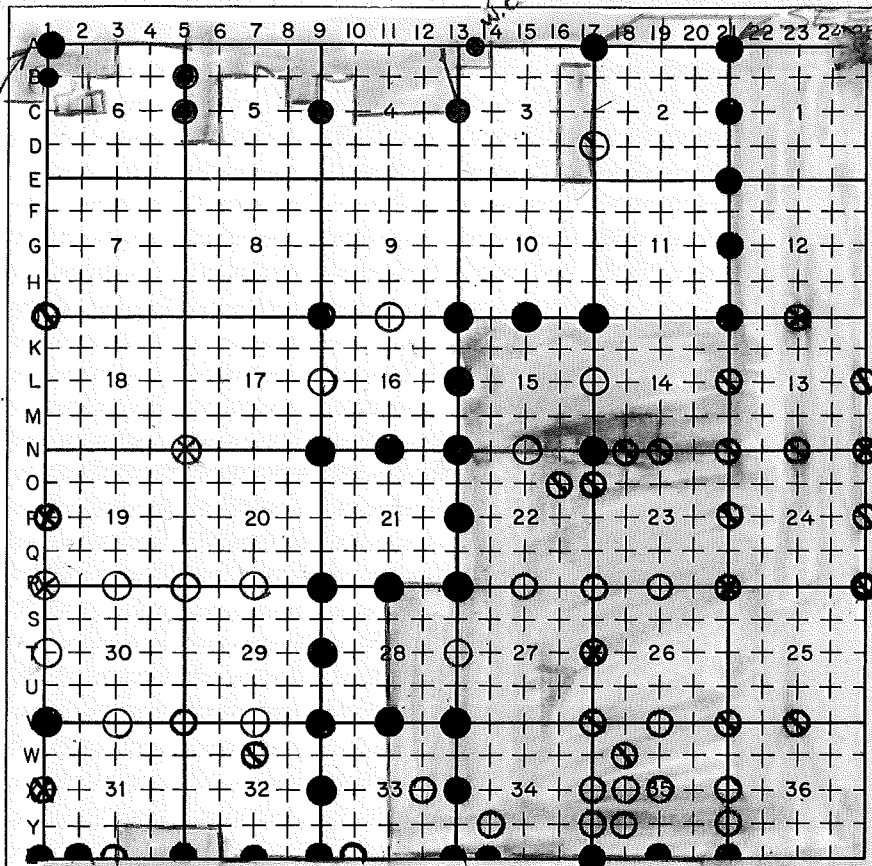


T 2N R 9E M WILL.

SEE T3N R9E



**LEGEND**

○ = Corner having information on form 7100-52 in this file.

**FILING INSTRUCTION**

File 7100-52 card record by letter and number coordinates behind the file guide for the township in which it falls.

File the 7100-52 card record by letter and then by number i.e., all A cards first, then B cards etc.

The first card behind the file guide (if data have been obtained and recorded) will be card A-1 for N.W. Township Corner, then card A-2 for 1/16 corner then card A-3 for 1/4 corner etc.

FROM BPA DWG BONNEVILLE-THE DALLES  
3 DEC 84 LINE

USDA-FOREST SERVICE GPO 940-117

Index  
File No. \_\_\_\_\_

CORNER RECORD (SEARCH)  
(Ref. FSM 7151.4)

Tract or  
Survey No. \_\_\_\_\_

Cor.  
No. A-13

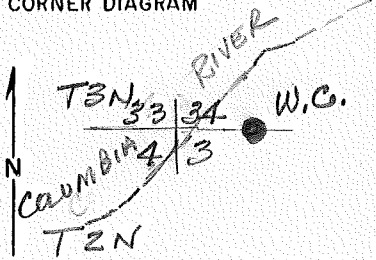
T 2N R. 9E

R.D. \_\_\_\_\_ County HOOD RIVER

Merid. W.M.

N.F. MT. HOOD State OREGON

CORNER DIAGRAM



DESCRIBE CORNER MONUMENT FOUND

U.S.E.D. MONUMENT

2

DESCRIBE BEARING TREES OR OTHER OFFICIAL ACCESSORIES FOUND

3

DESCRIBE CORNER LOCATION RELATIVE TO NEAR-BY FEATURES, ALSO HOW TO REACH CORNER

4

PHOTO IDENTIFICATION DATA

Photo No. \_\_\_\_\_  
Filed At. \_\_\_\_\_  
Object Ident. \_\_\_\_\_  
Ident. By \_\_\_\_\_  
*Signature*

6

7

PLANE COORDINATE POSITION DATA

State \_\_\_\_\_ Zone \_\_\_\_\_  
X \_\_\_\_\_  
Y \_\_\_\_\_  
Estab. By \_\_\_\_\_  
*Agency*

8

Signature

Title

Division

Headquarters

Date

FS-7100-52 (3/68)

## CORNER RECORD (PERPETUATION)

MONUMENT: DESCRIBE NEW MONUMENT SET, OR WORK DONE TO PRESERVE EXISTING MONUMENT

9

ACCESSORIES : DESCRIBE NEW BT'S WITNESS OBJECTS ETC. ESTABLISHED, OR WORK DONE TO PRESERVE EXISTING EVIDENCE

10

Work Done By \_\_\_\_\_ Title \_\_\_\_\_ Date \_\_\_\_\_ State Registration No.  
or Agency \_\_\_\_\_

Certified Cor. Record Prepared ? Yes No Filed At: \_\_\_\_\_ Date \_\_\_\_\_ 11

REMARKS


12

Index File No. T. R. M. Tract or Surv. No. Cor. 13

FROM BPA DWG BONNEVILLE-THE DALLES  
3 DEC 84 LINE

Index  
File No. \_\_\_\_\_  
T 2N R. 9E R.D. \_\_\_\_\_ County HOOD RIVER Tract or Survey No. \_\_\_\_\_ Cor. No. B-1  
Merid. W.M. N.F. MT. HOOD State OREGON

CORNER DIAGRAM



DESCRIBE CORNER MONUMENT FOUND

U.S.E.D. CONC. MON.

DESCRIBE BEARING TREES OR OTHER OFFICIAL ACCESSORIES FOUND

PHOTO IDENTIFICATION DATA

Photo No. \_\_\_\_\_  
Filed At. \_\_\_\_\_  
Object Ident. \_\_\_\_\_  
Ident. By \_\_\_\_\_  
*Signature*

PLANE COORDINATE POSITION DATA

State \_\_\_\_\_ Zone \_\_\_\_\_  
X \_\_\_\_\_  
Y \_\_\_\_\_  
Estab. By \_\_\_\_\_  
*Agency*

Signature

Title

Division

Headquarters

Date

FS-7100-52 (3/68)



**CORNER RECORD (PERPETUATION)**

**MONUMENT: DESCRIBE NEW MONUMENT SET, OR WORK DONE TO PRESERVE EXISTING MONUMENT**

9

**ACCESSORIES : DESCRIBE NEW BT'S WITNESS OBJECTS ETC. ESTABLISHED, OR WORK DONE TO PRESERVE EXISTING EVIDENCE**

10

Work Done By \_\_\_\_\_ Title \_\_\_\_\_ Date \_\_\_\_\_ State Registration No.  
or Agency \_\_\_\_\_

Certified Cor. Record Prepared ? Yes No Filed At: \_\_\_\_\_ Date \_\_\_\_\_ 11

**REMARKS**

12

Index File No. T. R. M. Tract or Surv. No. Cor, 13

FROM BPA DWG BONNEVILLE THE DALLER

3 DEC 84 LINE

Index  
File No. \_\_\_\_\_

**CORNER RECORD (SEARCH)**

(Ref. FSM 7151.4)

Tract or

Survey No. \_\_\_\_\_

Cor.

No. B-5

T 2N R. 9E.

R.D. \_\_\_\_\_

County

HOOD RIVER

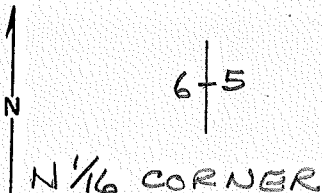
Merid. W.M.

N.F. MT. HOOD

State

OREGON

**CORNER DIAGRAM**



**DESCRIBE CORNER MONUMENT FOUND**

I.P.

**DESCRIBE BEARING TREES OR OTHER OFFICIAL ACCESSORIES FOUND**

**PHOTO IDENTIFICATION DATA**

Photo No. \_\_\_\_\_

Filed At. \_\_\_\_\_

Object Ident. \_\_\_\_\_

Ident. By \_\_\_\_\_

*Signature*

**PLANE COORDINATE POSITION DATA**

State \_\_\_\_\_ Zone \_\_\_\_\_

X \_\_\_\_\_

Y \_\_\_\_\_

Estab. By \_\_\_\_\_

*Agency*

Signature

Title

Division

Headquarters

Date

FS-7100-52 (3/68)

## CORNER RECORD (PERPETUATION)

MONUMENT: DESCRIBE NEW MONUMENT SET, OR WORK DONE TO PRESERVE EXISTING MONUMENT

9

ACCESSORIES : DESCRIBE NEW BT's WITNESS OBJECTS ETC. ESTABLISHED, OR WORK DONE TO PRESERVE EXISTING EVIDENCE

10

Work Done By \_\_\_\_\_ Title \_\_\_\_\_ Date \_\_\_\_\_ State Registration No.  
or Agency \_\_\_\_\_

Certified Cor. Record Prepared ? Yes No Filed At: \_\_\_\_\_ Date \_\_\_\_\_

11

REMARKS

12

Index File No. T. R. M. Tract or Surv. No. Cor. 13

FROM BPA DWL BONNEVILLE - THE DALLES  
3 DEC 84  
LINE

USDA-FOREST SERVICE GPO 940-117

Index  
File No. \_\_\_\_\_

CORNER RECORD (SEARCH)  
(Ref. FSM 7151.4)

Tract or  
Survey No. \_\_\_\_\_

Cor.  
No. C-5

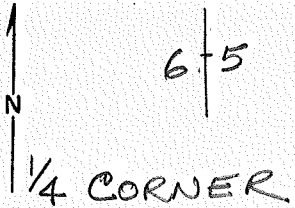
T 2N R. 9E

R.D. \_\_\_\_\_ County HOOD COUNTY

Merid. W.M.

N.F. MT. HOOD State OREGON

CORNER DIAGRAM



DESCRIBE CORNER MONUMENT FOUND

U.S.E.D. CONCRETE MON.

DESCRIBE BEARING TREES OR OTHER OFFICIAL ACCESSORIES FOUND

PHOTO IDENTIFICATION DATA

Photo No. \_\_\_\_\_  
Filed At. \_\_\_\_\_  
Object Ident. \_\_\_\_\_  
Ident. By \_\_\_\_\_  
*Signature*

PLANE COORDINATE POSITION DATA

State \_\_\_\_\_ Zone \_\_\_\_\_  
X \_\_\_\_\_  
Y \_\_\_\_\_  
Estab. By \_\_\_\_\_  
*Agency*

Signature

Title

Division

Headquarters

Date

FS-7100-52 (3/68)

## CORNER RECORD (PERPETUATION)

MONUMENT: DESCRIBE NEW MONUMENT SET, OR WORK DONE TO PRESERVE EXISTING MONUMENT

9

ACCESSORIES : DESCRIBE NEW BT's WITNESS OBJECTS ETC. ESTABLISHED, OR WORK DONE TO PRESERVE EXISTING EVIDENCE

10

Work Done By \_\_\_\_\_ Title \_\_\_\_\_ Date \_\_\_\_\_ State Registration No.  
or Agency \_\_\_\_\_

Certified Cor. Record Prepared ? Yes No Filed At: \_\_\_\_\_ Date \_\_\_\_\_ 11

REMARKS

12

Index File No. T. R. M. Tract or Surv. No. Cor. 13

FROM BPA DWG BONNEVILLE-THE DALLES  
3 DEC 84  
LINE

Index  
File No. \_\_\_\_\_

**CORNER RECORD (SEARCH)**  
(Ref. FSM 7151.4)

Tract or Survey No. \_\_\_\_\_  
Cor. No. 2-9

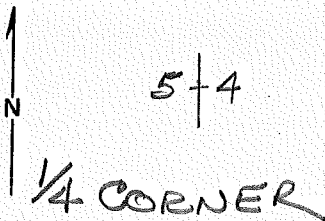
T 2N R. 9E

R.D. \_\_\_\_\_ County HOOD COUNTY

Merid. W.M.

N.F. MT. HOOD State OREGON

**CORNER DIAGRAM**



**DESCRIBE CORNER MONUMENT FOUND**

U.S.E. MON.

**DESCRIBE BEARING TREES OR OTHER OFFICIAL ACCESSORIES FOUND**

**PHOTO IDENTIFICATION DATA**

Photo No. \_\_\_\_\_

Filed At. \_\_\_\_\_

Object Ident. \_\_\_\_\_

Ident. By \_\_\_\_\_

*Signature*

**PLANE COORDINATE POSITION DATA**

State \_\_\_\_\_ Zone \_\_\_\_\_

X \_\_\_\_\_

Y \_\_\_\_\_

Estab. By \_\_\_\_\_

*Agency*

Signature

Title

Division

Headquarters

Date

FS-7100-52 (3/68)

## CORNER RECORD (PERPETUATION)

MONUMENT: DESCRIBE NEW MONUMENT SET, OR WORK DONE TO PRESERVE EXISTING MONUMENT

ACCESSORIES : DESCRIBE NEW BT's WITNESS OBJECTS ETC. ESTABLISHED, OR WORK DONE TO PRESERVE EXISTING EVIDENCE.

Work Done By \_\_\_\_\_ Title \_\_\_\_\_ Date \_\_\_\_\_ State Registration No.  
or Agency \_\_\_\_\_

Certified Cor. Record Prepared ? Yes No Filed At: \_\_\_\_\_ Date \_\_\_\_\_

REMARKS

Index File No. T. R. M. Tract or Surv. No. Cor. \_\_\_\_\_

FROM BPA DW6 BONNEVILLE-THE DALLES  
3 DEC 84 LINE

Index  
File No. \_\_\_\_\_

CORNER RECORD (SEARCH)  
(Ref. FSM 7151.4)

Tract or  
Survey No. \_\_\_\_\_  
Cor.  
No. C-13

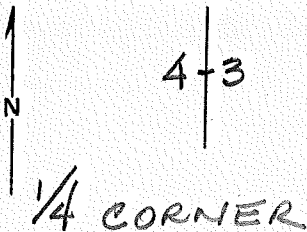
T 2N R. 9E

R.D. \_\_\_\_\_ County HOOD RIVER

Merid. W.M.

N.F. MT. HOOD State OREGON

CORNER DIAGRAM



DESCRIBE CORNER MONUMENT FOUND

U.S.E.D MONUMENT

DESCRIBE BEARING TREES OR OTHER OFFICIAL ACCESSORIES FOUND

PHOTO IDENTIFICATION DATA

Photo No. \_\_\_\_\_

Filed At. \_\_\_\_\_

Object Ident. \_\_\_\_\_

Ident. By \_\_\_\_\_

*Signature*

PLANE COORDINATE POSITION DATA

State \_\_\_\_\_ Zone \_\_\_\_\_

X \_\_\_\_\_

Y \_\_\_\_\_

Estab. By \_\_\_\_\_

*Agency*

Signature

Title

Division

Headquarters

Date

FS-7100-52 (3/68)



**CORNER RECORD (PERPETUATION)**

**MONUMENT: DESCRIBE NEW MONUMENT SET, OR WORK DONE TO PRESERVE EXISTING MONUMENT**

9

**ACCESSORIES : DESCRIBE NEW BT's WITNESS OBJECTS ETC. ESTABLISHED, OR WORK DONE TO PRESERVE EXISTING EVIDENCE**

10

**Work Done By.** \_\_\_\_\_ **Title** \_\_\_\_\_ **Date** \_\_\_\_\_ **State Registration No. or Agency** \_\_\_\_\_

**Certified Cor. Record Prepared ?** Yes No **Filed At:** \_\_\_\_\_ **Date** \_\_\_\_\_ **11**

**REMARKS**

12

**Index File No.**      **T.**      **R.**      **M.**      **Tract or Surv. No.**      **Cor.**      **13**

C-21

SECTION OR SUBDIVISION

W<sup>1</sup>/<sub>4</sub> Sec 1

CORNER No.

841

TWP. 2N

RANGE 9E

W.M. 2

CORNER DESCRIPTION

W<sup>1</sup>/<sub>4</sub> SEC 1, 2N9

Brass cap in 2" I.P.

Set by County Surv.  
in 1979 by

single prop.

24" WF bears due W.

8.8'


14" WF, high stump,

bears N 38° E 16.9'

W.O. REF.

CARD

OF



single prop.

SECTION OR SUBDIVISION

W 1/4 sec 1

CORNER NO. 841

TWP 2N, RANGE 9E, W.M. 2

CORNER DESCRIPTION

W 1/4 Sec 1, 2N9

Brass cap in 2" IR

Set by County Surv.

in 1979 by

single prop.

24" WF bears due W.

8.8;

14" WF high stump,

bears N 38° E 16.9;

CARD OF

W.O. REF.

24" WF

8.8  
W

NSBE  
14" WF  
16.9

Index  
File No. D-17

CORNER RECORD (SEARCH)  
(Ref. FSM 7151.4)

Tract or  
Survey No. \_\_\_\_\_ Cor. 1/16?

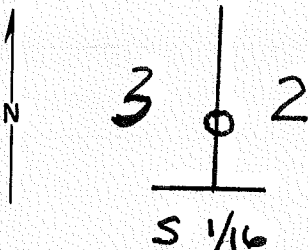
T 2N R. 9E

R.D. HOOD RIVER County W.R.

Merid. Will

N.F. MT HOOD State OR

CORNER DIAGRAM



DESCRIBE CORNER MONUMENT FOUND

WOOD POST SQUARED 4 SIDES 2

DESCRIBE BEARING TREES OR OTHER OFFICIAL ACCESSORIES FOUND

SIGN ON TREE 5LKS NW OF CORNER  
SIGN SET 11/29/62 BY ERIC NANCE (ESN)  
SAYS THIS IS 1/4 BT. HOWEVER IT IS IN  
THE AREA WHERE THE SOUTH 1/16 COR.  
WOULD BE. ~~THE~~ - INFORMATION 3

DESCRIBE CORNER LOCATION RELATIVE TO NEAR-BY FEATURES, ALSO HOW TO REACH CORNER

FROM HR CO (DICK ARNOLD) SHOWS  
NO RECORD OF THIS CORNER HAVING  
BEEN ESTABLISHED. PROBABLY CRUISE COR.  
ABOVE FROM CLINT EKSTEIN AND  
DICK ARNOLD 11/2/81 4

PHOTO IDENTIFICATION DATA

Photo No. \_\_\_\_\_  
Filed At. \_\_\_\_\_  
Object Ident. \_\_\_\_\_  
Ident. By \_\_\_\_\_  
*Signature* 7

PLANE COORDINATE POSITION DATA

State \_\_\_\_\_ Zone \_\_\_\_\_  
X \_\_\_\_\_  
Y \_\_\_\_\_  
Estab. By \_\_\_\_\_  
*Agency* 8

Signature

Title

Division

Headquarters

Date

GLENN CLEVELAND III

SO

11/2/81

7100-52 (3/68)

5

**CORNER RECORD (PERPETUATION)**

**MONUMENT : DESCRIBE NEW MONUMENT SET, OR WORK DONE TO PRESERVE EXISTING MONUMENT**

9

**ACCESSORIES : DESCRIBE NEW BT'S WITNESS OBJECTS ETC. ESTABLISHED, OR WORK DONE TO PRESERVE EXISTING EVIDENCE**

10

**Work Done By.** \_\_\_\_\_ **Title** \_\_\_\_\_ **Date** \_\_\_\_\_ **State Registration No. or Agency** \_\_\_\_\_

**Certified Cor. Record Prepared ?** Yes  No  **Filed At:** \_\_\_\_\_ **Date** \_\_\_\_\_

11

**REMARKS**

**Index File No.** \_\_\_\_\_ **T.** \_\_\_\_\_ **R.** \_\_\_\_\_ **M.** \_\_\_\_\_ **Tract or Surv. No.** \_\_\_\_\_ **Cor.** \_\_\_\_\_

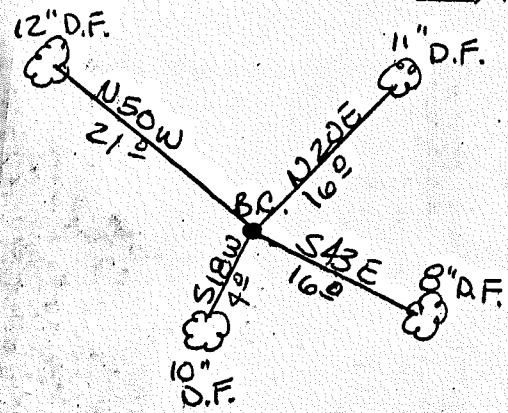
12

13

E-21

SECTION OR SUBDIVISION  $\frac{2}{11} \frac{1}{12}$

TWP. 2N, RANGE 9 E, W.M.



W.O. REF. \_\_\_\_\_  
\_\_\_\_\_  
\_\_\_\_\_


CORNER No. 871

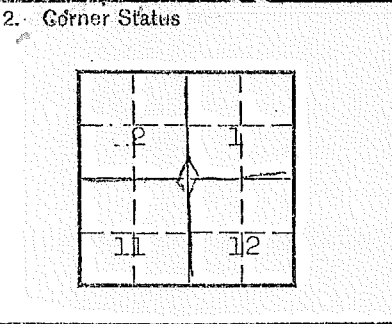
CORNER DESCRIPTION

SET BRASS CAP

T2N R9 E	<del>1979</del>
$\frac{2}{11} \frac{1}{12}$	HRC 1979
HRC	

FROM WHICH A 11" D.F.  
 BEARS N20°E @ 16', 8" D.F.  
 BEARS S43°E @ 16', 10" D.F.  
 BEARS S18°W @ 4' SCRIBED  
 "SC" AND A 12" D.F.  
 CS BEARS N50°W - 21'  
 ALL HAVE YELLOW TAGS  
 CARD.....1..... OF .....1.....





7. Photo Identification  
Photo No. \_\_\_\_\_  
Ident. By: \_\_\_\_\_

8. Plane Coordinate Position Data  
State \_\_\_\_\_ Zone \_\_\_\_\_  
X \_\_\_\_\_  
Y \_\_\_\_\_  
Estab. By \_\_\_\_\_  
Field Book No. \_\_\_\_\_  
Where Filed \_\_\_\_\_

9. Evaluation  
Authentic \_\_\_\_\_  
Needs Verif.  Monument  
Re-estab. Survey \_\_\_\_\_  
Land Status \_\_\_\_\_

3. Original Description \_\_\_\_\_ Vol. \_\_\_\_\_ Page \_\_\_\_\_ Where Recorded \_\_\_\_\_

4. Description of Corners:  
  
Corner is marked with a fir post 3" x3"x4' laying on ground.  
Believed to be original marker.

5. Investigation Notes:  
  
No B.T.'s. 8" Doug Fir with BLM location poster bears S at 13'.  
  
From end of Post Canyon Road go 4 chains (paced) to top of ridge, then go North along top of ridge for 20 chains (paced) then go west for 2 chains to cor.

6. Signed Larry Rector Title Forestry techs Date 10/12/76  
Jim McCullough

5A





Index

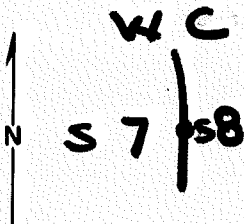
File No. GH5

## CORNER RECORD (SEARCH)

(Ref. FSM 7151.4)

Tract or  
Survey No. \_\_\_\_\_Cor.  
No. \_\_\_\_\_T 2N R. 8ER.D. Colubia Gorge County Hood RiverMerid. WillimetteN.F. Mt. Hood State Oregon

## CORNER DIAGRAM



## DESCRIBE CORNER MONUMENT FOUND

Found stone in mound of stone 18" in dia. marked "WC 27½/80 on top. Stone measures 21"X8"X8".

2

## DESCRIBE BEARING TREES OR OTHER OFFICIAL ACCESSORIES FOUND

Found 30" Doug Fir with blaze 1 ft. above ground which bears S 35 E 12.5 feet (GLO is a fir 11" dia. S 35 E 12.5')

Found 24" Doug Fir with blaze 1 ft. above ground which bears S 64 W 12.7 feet (GLO is a fir 11" dia. S 61½ W 13.9')

Did not open blazed

3

## DESCRIBE CORNER LOCATION RELATIVE TO NEAR-BY FEATURES, ALSO HOW TO REACH CORNER

Corner is on top of hogs back about 500 feet North of bluff and south of power line about 600 feet. To get to corner use road behind Oxbow Fish Hatchery then follow until you intersect the power line road. Then proceed ~~XX~~ South to corner.

4

## PHOTO IDENTIFICATION DATA

Photo No. \_\_\_\_\_

Filed At. \_\_\_\_\_

Object Ident. \_\_\_\_\_

Ident. By \_\_\_\_\_

*Signature*

6

7

## PLANE COORDINATE POSITION DATA

State \_\_\_\_\_ Zone \_\_\_\_\_

X \_\_\_\_\_

Y \_\_\_\_\_

Estab. By \_\_\_\_\_

*Agency*

8

Signature

*John C. Klein*

Title

*Surveyor*

Division

*PLS 932*

Headquarters

Date

FS-7100-52 (3/68)

5

### CORNER RECORD (PERPETUATION)

MONUMENT: DESCRIBE NEW MONUMENT SET, OR WORK DONE TO PRESERVE EXISTING MONUMENT

Set 2½" Aluminum pipe with 3¼" aluminum cap 8" out of ground in mound of stone 2 foot in dia. Buried stone face down along side in mound of stone.

Stamped cap T2N R8E WM WC 718 1984 PLS 932

WK

9

ACCESSORIES : DESCRIBE NEW BT'S WITNESS OBJECTS ETC. ESTABLISHED, OR WORK DONE TO PRESERVE EXISTING EVIDENCE

A 18" Doug Fir which bears S 47 W 23.3 feet blazed and scribed WC S 7-8

A 26" Doug Fir which bears N 86 E 15.1 feet blazed and scribed WC S 7-8

Set a post near corner and posted trees with 54-3 signs

10

Work Done By A. C. Klein Title Surveyor Date 10/31/84 State Registration No. PLS 932  
 Certified Cor. Record Prepared?  Yes  No Filed At: Hood River Co. Sur. Office Date \_\_\_\_\_

11

#### REMARKS

James P. Robinson Witnessed the setting of corner

Index File No.                    T.                    R.                    M.                    Tract or Surv. No.                    Cor.                    12

13

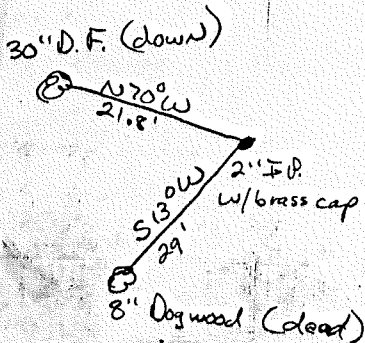
G-21

SECTION OR SUBDIVISION  $\frac{1}{4}$  cor  $11/12$

TWP. 2N, RANGE 9E, W.M.

CORNER No. 376

CORNER DESCRIPTION



Fd. both orig.  
 B.T.'s + set  
 2" I.P. w/brass  
 cap. - Aug. 1980

W.O. REF.

CARD OF

G-21

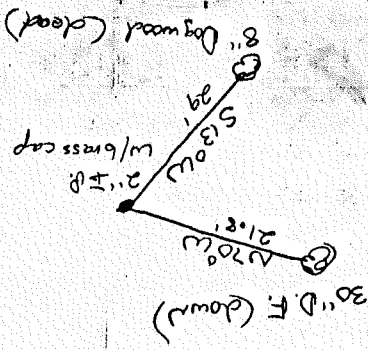
SECTION OR SUBDIVISION 1/4 cor 11/12

TWP. 2 N., RANGE 9 E., W.M.

CORNER DESCRIPTION

CORNER NO. 376

Fd. both orig.  
B.T.'s + set  
2" I.P. w/brass  
cap. - Aug. 1980



W.O. REF.

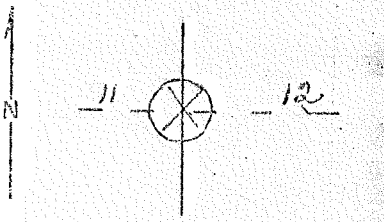
CARD OF

Index File No. G 21  
 T. 2N R. 9E  
 Merid. WM

CORNER RECORD (SEARCH) Tract or Survey No. \_\_\_\_\_  
 R.D. \_\_\_\_\_ County Hood River  
 N.F. Mt. Hood State Oregon

$\frac{1}{4}$  Corner  
 Cor. 11, 12  
 No. \_\_\_\_\_

CORNER DIAGRAM



DESCRIBE CORNER MONUMENT FOUND  
 Rock in place, good condition, 4x6x10" above ground.  $\frac{1}{4}$  marked on W side.

DESCRIBE BEARING TREES OR OTHER OFFICIAL ACCESSORIES FOUND  
 Scribed  $\frac{1}{4}$  S on Dog Wood 8" diameter bearing S18°W distance 22 ft.;  
 $\frac{1}{4}$  S Maple 10" diameter bearing N45°E 16 ft. distance. Believed to be genuine corner.

PHOTO IDENTIFICATION DATA


Photo No. \_\_\_\_\_  
 Filed At. \_\_\_\_\_  
 Object Ident. \_\_\_\_\_  
 Ident. By \_\_\_\_\_  
*Signature*

DESCRIBE CORNER LOCATION RELATIVE TO NEAR-BY FEATURES, ALSO HOW TO REACH CORNER

PLANE COORDINATE POSITION DATA

State \_\_\_\_\_ Zone \_\_\_\_\_  
 X \_\_\_\_\_  
 Y \_\_\_\_\_  
 Estab. By \_\_\_\_\_  
*Agency*

Signature Van B. Embree Title Guard Division \_\_\_\_\_ Headquarters \_\_\_\_\_ Date 1946 7100-52  
 REV. 65 8

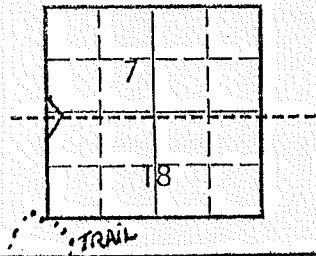


LAND CORNER RECORD

(Rectangular)

T. 2N R. 9E No. J-1 Cor. Sec. Mer. Wm. State Oregon N. F. Mt. Hood Dist. Hood River

2. Corner Status



7. Photo Identification

Photo No. \_\_\_\_\_

Ident. By: \_\_\_\_\_

8. Plane Coordinate Position Data

State \_\_\_\_\_ Zone \_\_\_\_\_

X \_\_\_\_\_

Y \_\_\_\_\_

Estab. By \_\_\_\_\_

Field Book No. \_\_\_\_\_

Where Filed \_\_\_\_\_

9. Evaluation

Authentic \_\_\_\_\_

Needs Verif. Monument \_\_\_\_\_

Re-estab. Survey \_\_\_\_\_

Land Status \_\_\_\_\_

3. Original Description \_\_\_\_\_ Vol. \_\_\_\_\_ Page \_\_\_\_\_ Where Recorded \_\_\_\_\_

4. Description of Corners:

No Monument found.

5. Investigation Notes:


1 B.T. - 18" Douglas Fir Snag, scribing visible but not legible.

Corner is located 240' N. of Wyeth trail No. 411- Red "X" on 30" Douglas Fir Snag at this point. Approx. 60 minute walk from trailhead on N-20 to the red "x". Section Line is approx 50' past fourth switchback.

7E & 7D

6. Signed Larry Rector Title Forestry Techs. Date 10/15/76  
Jim McCullough





THE UNIVERSITY OF CHICAGO  
DEPARTMENT OF CHEMISTRY  
5800 S. UNIVERSITY AVENUE  
CHICAGO, ILLINOIS 60637

1978 - 1979  
FACULTY

1978 - 1979

USDA-FOREST SERVICE

Index  
File No. J-9

**CORNER RECORD (SEARCH)**  
(Ref. FSM 7151.4)

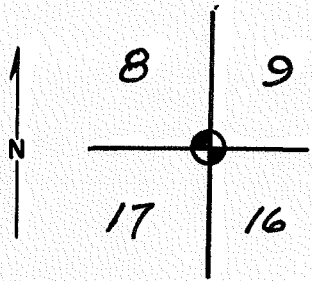
Tract or  
Survey No. \_\_\_\_\_

Cor. Secs.  
No. 8-9-16-17

T 2N. R. 9E.  
Merid. Willamette

R.D. Hood River County Hood River  
N.F. Mt. Hood State Oregon

**CORNER DIAGRAM**



**DESCRIBE CORNER MONUMENT FOUND**

18"x14"x10" stone at proper location from GLO bearing tree, but with no visible markings.

**DESCRIBE BEARING TREES OR OTHER OFFICIAL ACCESSORIES FOUND**

A: 46" fir bears N. 40° W. 22.4 feet.

**PHOTO IDENTIFICATION DATA**

Photo No. \_\_\_\_\_  
Filed At. \_\_\_\_\_  
Object Ident. \_\_\_\_\_  
Ident. By \_\_\_\_\_  
*Signature*

**PLANE COORDINATE POSITION DATA**

State Ore Zone North  
X 730,292.67  
Y 1,690,884.29  
Estab. By TEC  
*Agency*

**DESCRIBE CORNER LOCATION RELATIVE TO NEAR-BY FEATURES, ALSO HOW TO REACH CORNER**

Take Warren Lake Trail from Old Mt. Defiance Road. Go 1/4 mile west of lake to orange ribbon line north and south. Go north 2500 feet to corner.

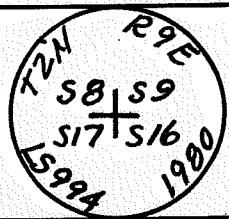
Signature *Lawrence Jones* Title Surveyor Division \_\_\_\_\_ Headquarters \_\_\_\_\_ Date July, 1980 7100-52-(3/68)

**CORNER RECORD (PERPETUATION)**

J-9

**MONUMENT : DESCRIBE NEW MONUMENT SET, OR WORK DONE TO PRESERVE EXISTING MONUMENT**

Set brass disc on a 2-1/2" galvanized pipe, 30 inches long,  
24 inches in the ground and built a mound of stone.



9

**ACCESSORIES : DESCRIBE NEW BT'S WITNESS OBJECTS ETC. ESTABLISHED, OR WORK DONE TO PRESERVE EXISTING EVIDENCE**

A fir 24" in diameter bears N. 18° E. 38.8 ft. dist. marked T 2 N, R 9 E, S 9 (BT)  
A hemlock 26" diameter bears S. 41° E. 57.0 ft. dist. marked T 2 N, R 9 E, S 16 (BT)  
A boulder 1.5'x2'x2.5' exposed bears S. 55° W. 9.0 ft. dist. marked "X"

10

Work Done By Lawrence E. Jones ite Surveyor Date 7/80 State Registration No. or Agency L.S. 994

Certified Cor. Record Prepared ? Yes No Filed At: Date

11

**REMARKS**

12

Index  
File No. J-11

**CORNER RECORD (SEARCH)**

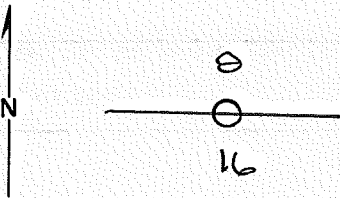
(Ref. FSM 7151.4)

Tract or  
Survey No. \_\_\_\_\_ Cor.  
No. \_\_\_\_\_

T 2N R. 9E R.D. Hood River County Hood River

Merid. 2414 N.F. Mt Hood State OR

CORNER DIAGRAM



DESCRIBE CORNER MONUMENT FOUND

NONE

DESCRIBE BEARING TREES OR OTHER OFFICIAL ACCESSORIES FOUND

NONE

PHOTO IDENTIFICATION DATA

Photo No. \_\_\_\_\_  
Filed At. \_\_\_\_\_  
Object Ident. \_\_\_\_\_  
Ident. By \_\_\_\_\_  
*Signature*

SEARCHED FOR ON KINGSLEY CADASTRAL  
CONTRACT # 530467-9-00200  
TENNESON ENGINEERING, THE DALLES

DESCRIBE CORNER LOCATION RELATIVE TO NEAR-BY FEATURES, ALSO HOW TO REACH CORNER

RECORD FILED W/HRCO

PLANE COORDINATE POSITION DATA

State \_\_\_\_\_ Zone \_\_\_\_\_  
X \_\_\_\_\_  
Y \_\_\_\_\_  
Estab. By \_\_\_\_\_  
*Agency*

Signature \_\_\_\_\_ Title \_\_\_\_\_ Division \_\_\_\_\_ Headquarters \_\_\_\_\_ Date \_\_\_\_\_

CORNER RECORD (PERPETUATION)

MONUMENT : DESCRIBE NEW MONUMENT SET, OR WORK DONE TO PRESERVE EXISTING MONUMENT

9

ACCESSORIES : DESCRIBE NEW BT'S WITNESS OBJECTS ETC. ESTABLISHED, OR WORK DONE TO PRESERVE EXISTING EVIDENCE

10

Work Done By \_\_\_\_\_ Title \_\_\_\_\_ Date \_\_\_\_\_ State Registration No. or Agency \_\_\_\_\_

Certified Cor. Record Prepared ? Yes No Filed At: \_\_\_\_\_ Date \_\_\_\_\_

11

REMARKS

12

Index File No. T. R. M. Tract or Surv. No. Cor. \_\_\_\_\_

13

Index  
File No. J-13

**CORNER RECORD (SEARCH)**

(Ref. FSM 7151.4)

Tract or  
Survey No. \_\_\_\_\_

Cor. Sec.  
No. 9-10-15-16

T 2N R. 9E

R.D. Hood River County Hood River

Merid. Willamette

N.F. Mt. Hood State Oregon

**CORNER DIAGRAM**

**DESCRIBE CORNER MONUMENT FOUND**

None. Corner position re-established by single proportionate measure from found corners 1 mile east and west as per the same procedure used when corner was originally set by GLO.

**DESCRIBE BEARING TREES OR OTHER OFFICIAL ACCESSORIES FOUND**

None.

**DESCRIBE CORNER LOCATION RELATIVE TO NEAR-BY FEATURES, ALSO HOW TO REACH CORNER**

From junction of roads N-20 and N-21 go northeast on N-21 a distance of 1.9 mile, more or less. Take right fork and stay on main gravel road to end. Corner lies north 1,000 ft., more or less, top of ridge.

**PHOTO IDENTIFICATION DATA**

Photo No. \_\_\_\_\_  
Filed At. \_\_\_\_\_  
Object Ident. \_\_\_\_\_  
Ident. By \_\_\_\_\_  
*Signature*

**PLANE COORDINATE POSITION DATA**

State Oregon Zone North  
X 730,247.80  
Y 1,696,185.70  
Estab. By \_\_\_\_\_  
*TEC Agency*

Signature  
*Lawrence Jones*

Title  
Surveyor

Division

Headquarters

Date  
Sept., 1980


7100-52 (3/68)

**CORNER RECORD (PERPETUATION)**

J-13

**MONUMENT : DESCRIBE NEW MONUMENT SET, OR WORK DONE TO PRESERVE EXISTING MONUMENT**

Set aluminum cap on a 2-1/2 inch pipe, 30 inches long, 24 inches in the ground, and built a mound of stone.



**ACCESSORIES : DESCRIBE NEW BT'S WITNESS OBJECTS ETC. ESTABLISHED, OR WORK DONE TO PRESERVE EXISTING EVIDENCE**

- A douglas fir, 16" diam. bears N. 4° E 23.0 ft., marked T2N R9E S10 BT.
- A douglas fir, 10" diam. bears S. 80° E 15.5 ft., marked T2N R9E S15 BT.
- A douglas fir, 12" diam. bears S. 39° W. 14.0 ft., marked T2N R9E S16 BT.
- A douglas fir, 6" diam. bears N. 13° W 18.3 ft., marked T2N R9E S9 BT.

10

Work Done By Lawrence E. Jones Title Surveyor Date 9/80 State Registration No. or Agency LS #994

Certified Cor. Record Prepared ? Yes  No  Filed At: \_\_\_\_\_ Date \_\_\_\_\_ 11

**REMARKS**

12

Index File No.      T.      R.      M.      Tract or Surv. No.      Cor.      U.S. G.P.O. 1977-725-576/586      13

USDA-FOREST SERVICE

Index File No. J-15

**CORNER RECORD (SEARCH)**

(Ref. FSM 7151.4)

Tract or Survey No. \_\_\_\_\_  
Cor. No. 1/4 Cor. Sec. 10-15

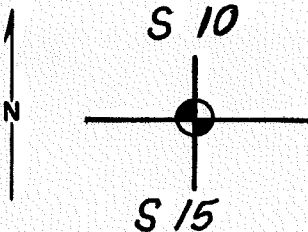
T 2N R. 9E

R.D. Hood River County Hood River

Merid. Willamette

N.F. Mt. Hood State Oregon

**CORNER DIAGRAM**



**DESCRIBE CORNER MONUMENT FOUND**

None. Corner location established by proportionment.

**DESCRIBE BEARING TREES OR OTHER OFFICIAL ACCESSORIES FOUND**

None.

**PHOTO IDENTIFICATION DATA**

Photo No. \_\_\_\_\_  
Filed At. \_\_\_\_\_  
Object Ident. \_\_\_\_\_  
Ident. By \_\_\_\_\_  
*Signature*

**DESCRIBE CORNER LOCATION RELATIVE TO NEAR-BY FEATURES, ALSO HOW TO REACH CORNER**

From County Road #3000 at ditch crossing go north 300 feet to fork. Go left 3.2 miles to fork, Go right 0.15 mi. to fork. Corner lies northeast 200 feet, more or less.

**PLANE COORDINATE POSITION DATA**

State Oregon Zone North  
X 730,225.37  
Y 1,698,836.40  
Estab. By TEC  
*Agency*

Signature *Lawrence Lowe*

Title Surveyor

Division \_\_\_\_\_

Headquarters \_\_\_\_\_

Date

October, 1980

7100-52-(3/68)

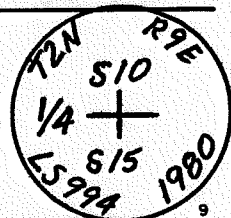


**CORNER RECORD (PERPETUATION)**

J-15

**MONUMENT : DESCRIBE NEW MONUMENT SET, OR WORK DONE TO PRESERVE EXISTING MONUMENT**

Set aluminum cap on 2-1/2 inch aluminum pipe 30 inches long, 24 inches in the ground and built a mound of stone.



**ACCESSORIES : DESCRIBE NEW BT's WITNESS OBJECTS ETC. ESTABLISHED, OR WORK DONE TO PRESERVE EXISTING EVIDENCE**

A hemlock 14" in diameter bears S. 15° W. 14.3 ft., marked 1/4 S15 BT.  
 A fir 11" in diameter bears N. 11° W, 11.8 ft. marked 1/4 S10 BT.

10

Work Done By Lawrence E. Jones title Surveyor Date 10/80 State Registration No. LS 994  
 or Agency

Certified Cor. Record Prepared ? Yes No Filed At: Date 11

**REMARKS**

12

Index File No. T. R. M. Tract or Surv. No. Cor. 13  
 U.S. G.P.O. 1977-725-576/586

USDA-FOREST SERVICE

Index

File No. J-17

T 2N R. 9E

Merid. Willamette

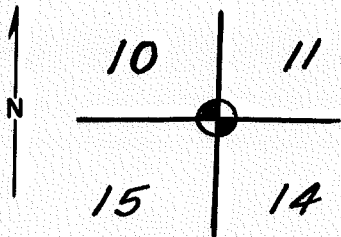
CORNER RECORD (SEARCH)

(Ref. FSM 7151.4)

R.D. Mt. Hood County Hood River Tract or Survey No. \_\_\_\_\_ Cor. No. 10-

N.F. Mt. Hood State Oregon

CORNER DIAGRAM



DESCRIBE CORNER MONUMENT FOUND

Rotted stump.

DESCRIBE BEARING TREES OR OTHER OFFICIAL ACCESSORIES FOUND

Stump with visible scribing bears N. 47° E. 17.2 ft.  
 Faced stump 15" diam. with visible ax marks bears N. 10° W  
 Rotted stump with healed scar on bark bears S. 87° E. 14.5

PHOTO IDENTIFICATION DATA

Photo No. \_\_\_\_\_

Filed At. \_\_\_\_\_

Object Ident. \_\_\_\_\_

Ident. By \_\_\_\_\_

Signature \_\_\_\_\_

PLANE COORDINATE POSITION DATA

State Oregon Zone North

X 730,202.93

Y 1,701,487.10

Estab. By \_\_\_\_\_

TEC

Agency \_\_\_\_\_

DESCRIBE CORNER LOCATION RELATIVE TO NEAR-BY FEATURES, ALSO HOW TO REACH CORNER

From county Road #3000 at ditch crossing go north 300 ft. to fork, go left 3.2 miles to fork. Go left through clear cut end of road just under top of ridge. Go east 200 ft. to top of ridge then east down steep slope 350 feet, more or less to top of ridge 350' west, road 300' east, top ridge 450' north edge clear cut 400' south.

Signature *Lawrence Jones*

Title Surveyor

Division \_\_\_\_\_

Headquarters \_\_\_\_\_

Date \_\_\_\_\_

July, 1980

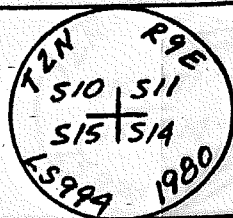
7100-52-10

**CORNER RECORD (PERPETUATION)**

J-17

**MONUMENT: DESCRIBE NEW MONUMENT SET, OR WORK DONE TO PRESERVE EXISTING MONUMENT**

Set brass disc on a 2-1/2 inch galv. pipe, 30" long,  
24" in the ground and built a mound of stone.



**ACCESSORIES: DESCRIBE NEW BT'S WITNESS OBJECTS ETC. ESTABLISHED, OR WORK DONE TO PRESERVE EXISTING EVIDENCE**

- A boulder, 3'x3.5'x1' exposed bears N. 30° W. 16.0 ft. marked X  
B.O.
- A boulder, 2'x2.5'x1.5' exposed bears S. 6° W. 13.6 ft. marked X  
B.O.
- A boulder 5'x7'x8' exposed bears S. 74° E. 31.2 ft. marked X  
B.O.
- A fir 4" diameter bears N. 52° E. 19.5 ft. marked X.

Work Done By Lawrence E. Jones title Surveyor Date 7/80 State Registration No. L.S. 994  
or Agency

Certified Cor. Record Prepared? Yes  No  Filed At: \_\_\_\_\_ Date \_\_\_\_\_

**REMARKS**

Index File No. T. R. M. Tract or Surv. No. Cor. U.S. G.P.O. 1977-725-576/586

~~31~~ J-21

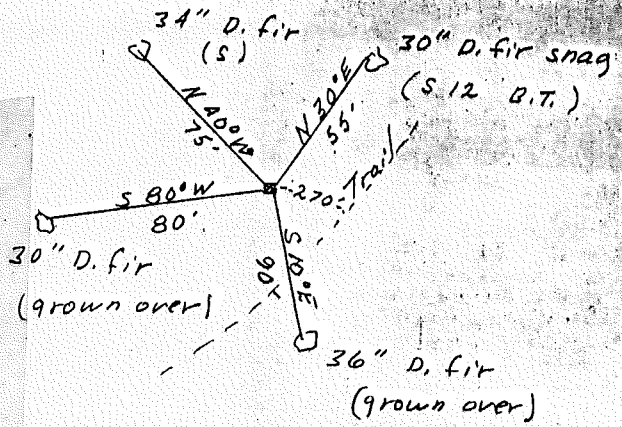
SECTION OR SUBDIVISION

11 - 12  
14 - 13

CORNER No. 378

TWP... 2 N ....., RANGE... 9 E ....., W.M.

CORNER DESCRIPTION



Sec. Cor.  
Squared tree  
Fell by V.B.F. 1946

set 2" I.P. w/brass  
cap - Aug. 1979

W.O. REF.

~~57~~ 50

CARD..... OF .....

~~31~~ J-21

SECTION OR SUBDIVISION  
11 - 12  
14 - 13

TWP. 2 N., RANGE 9 E., W.M.

CORNER NO. 378

CORNER DESCRIPTION

Sec. Cor.

Squared tree

Fel by V.B.F. 1946

set 2" I.D. w/brass

cap - Aug. 1979

SEE CORNER

CARD OF

SECTION OR SUBDIVISION

TWP. 2 N., RANGE 9 E., W.M.

11 - 12  
14 - 13

W.M.

Sec. Cor.

Squared tree

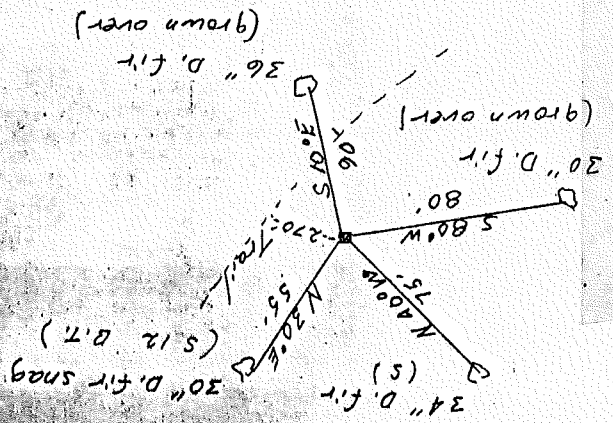
Fel by V.B.F. 1946

set 2" I.D. w/brass

cap - Aug. 1979

SEE CORNER

CARD OF



W.O. REF.

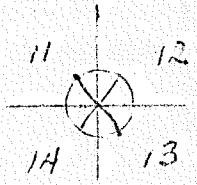
5

Index File No. J21  
T 2N R. 9E  
Merid WM N.F. Mt Hood

CORNER RECORD (SEARCH) Tract or Survey No. \_\_\_\_\_  
County Hood River State Oregon

Section Cor. 11,12,13,14  
Cor. No. \_\_\_\_\_

CORNER DIAGRAM



DESCRIBE CORNER MONUMENT FOUND  
Squared tree 6x6" above ground.

DESCRIBE BEARING TREES OR OTHER OFFICIAL ACCESSORIES FOUND  
Scribing grown over on D.F. 36" diameter bearing  $S80^{\circ}W$  distance 80'  
Scribed S12 B.T. on D.F.(snag) 30" diameter bearing  $N30^{\circ}E$  distance of 55';  
Scribing grown over on D.F. 36" diameter bearing  $S10^{\circ}E$  distance 90ft.  
Scribed S on D.F. 34" diameter bearing  $N40^{\circ}W$  distance of 75 ft. Not believed to be a genuine corner. Bearing trees o.k.

PHOTO IDENTIFICATION DATA

Photo No. \_\_\_\_\_  
Filed At. \_\_\_\_\_  
Object Ident. \_\_\_\_\_  
Ident. By \_\_\_\_\_  
*Signature*


DESCRIBE CORNER LOCATION RELATIVE TO NEAR-BY FEATURES, ALSO HOW TO REACH CORNER

PLANE COORDINATE POSITION DATA

State \_\_\_\_\_ Zone \_\_\_\_\_  
X \_\_\_\_\_  
Y \_\_\_\_\_  
Estab. By \_\_\_\_\_  
*Agency*

Signature  
Van B. Embree

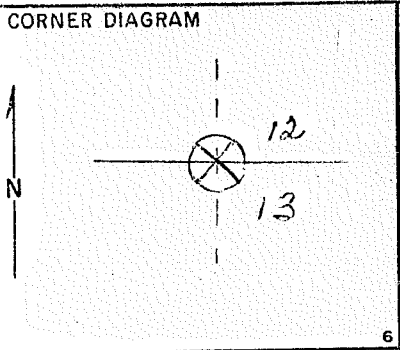
Title Guard Division \_\_\_\_\_ Headquarters \_\_\_\_\_ Date 1946  
7100-52 REV. 65 5



index  
File No. J23  
T 2N R. 9E  
Merid. WM

CORNER RECORD (SEARCH)

Tract or  
Survey No. \_\_\_\_\_  
Hood River  
Cor. No. 12, 13  
1/4 COR  
N.F. Mt Hood State Oregon



DESCRIBE CORNER MONUMENT FOUND  
White stake,  $\frac{1}{2}$ " iron pipe in place. Good condition. Stake 2x2x12 inches above ground.  $\frac{1}{4}$  S 12 on North side.

DESCRIBE BEARING TREES OR OTHER OFFICIAL ACCESSORIES FOUND  
Scribing grown over on D.F. 8" diameter bearing N44°W distance 5'. Scribing grown over on D.F. 28" diameter bearing S5°E distance of 14ft. Believed to be a genuine corner.

PHOTO IDENTIFICATION DATA  
Photo No. \_\_\_\_\_  
Filed At. \_\_\_\_\_  
Object Ident. \_\_\_\_\_  
Ident. By \_\_\_\_\_  
*Signature*

DESCRIBE CORNER LOCATION RELATIVE TO NEAR-BY FEATURES, ALSO HOW TO REACH CORNER  
Section line marker between Secs. 12 and 13 is on a tree on the Parker Town Post Canyon cut off road located East from  $\frac{1}{4}$  Corner.

PLANE COORDINATE POSITION DATA  
State \_\_\_\_\_ Zone \_\_\_\_\_  
X \_\_\_\_\_  
Y \_\_\_\_\_  
Estab. By \_\_\_\_\_  
*Agency*

Signature  
Van B. Embree

Title  
Guard

Division

Headquarters

Date  
1946

7100-52  
REV. 65 5





Index  
File No. L-9

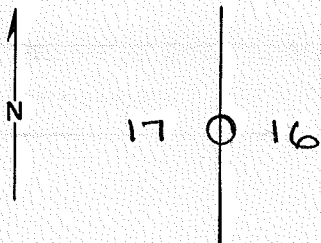
**CORNER RECORD (SEARCH)**  
(Ref. FSM 7151.4)

Tract or  
Survey No. \_\_\_\_\_ Cor.  
No. \_\_\_\_\_

T TZN R. SE R.D. HOOD RIVER County HOOD RIVER

Merid. WILL N.F. MTHOOD State OR

CORNER DIAGRAM



DESCRIBE CORNER MONUMENT FOUND

NONE

DESCRIBE BEARING TREES OR OTHER OFFICIAL ACCESSORIES FOUND

NONE

SEARCHED FOR ON KINGSLEY CADASTRAL CONTRACT #530467-9-00200. TENNESON ENGINEERING, THE DALLES

PHOTO IDENTIFICATION DATA

Photo No. \_\_\_\_\_  
Filed At. \_\_\_\_\_  
Object Ident. \_\_\_\_\_  
Ident. By \_\_\_\_\_  
*Signature*

DESCRIBE CORNER LOCATION RELATIVE TO NEAR-BY FEATURES, ALSO HOW TO REACH CORNER

RECORD FILED W/HRCO

PLANE COORDINATE POSITION DATA

State \_\_\_\_\_ Zone \_\_\_\_\_  
X \_\_\_\_\_  
Y \_\_\_\_\_  
Estab. By \_\_\_\_\_  
*Agency*

Signature

Title

Division

Headquarters

Date

FS-7100-52 (3/68)

**CORNER RECORD (PERPETUATION)**

**MONUMENT : DESCRIBE NEW MONUMENT SET, OR WORK DONE TO PRESERVE EXISTING MONUMENT**

9

**ACCESSORIES : DESCRIBE NEW BT'S WITNESS OBJECTS ETC. ESTABLISHED, OR WORK DONE TO PRESERVE EXISTING EVIDENCE**

10

**Work Done By** \_\_\_\_\_ **Title** \_\_\_\_\_ **Date** \_\_\_\_\_ **State Registration No.**  
**or Agency** \_\_\_\_\_

**Certified Cor. Record Prepared ?** Yes No **Filed At:** \_\_\_\_\_ **Date** \_\_\_\_\_

11

**REMARKS**

12

**Index File No.**      **T.**      **R.**      **M.**      **Tract or Surv. No.**      **Cor.**      **13**

**CORNER RECORD (SEARCH)**

(Ref. FSM 7151.4)

Tract or  
Survey No. \_\_\_\_\_

1/4 corner  
Cor. Sec. 15-16  
No. \_\_\_\_\_

Index  
File No. L-13

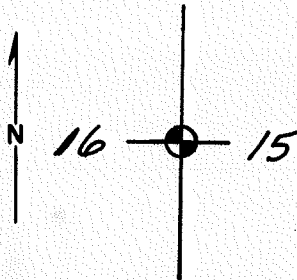
T 2 N. 9 E.

R.D. Hood River County Hood River

Merid. Willamette

N.F. Mt. Hood State Oregon

**CORNER DIAGRAM**



**DESCRIBE CORNER MONUMENT FOUND**

None: Corner location established by proportionment.

**DESCRIBE BEARING TREES OR OTHER OFFICIAL ACCESSORIES FOUND**

None.

**PHOTO IDENTIFICATION DATA**

Photo No. \_\_\_\_\_

Filed At. \_\_\_\_\_

Object Ident. \_\_\_\_\_

Ident. By \_\_\_\_\_

*Signature*

**PLANE COORDINATE POSITION DATA**

State Oregon Zone North

X 727,594.59

Y 1,696,182.42

Estab. By TEC

*Agency*

**DESCRIBE CORNER LOCATION RELATIVE TO NEAR-BY FEATURES, ALSO HOW TO REACH CORNER**

From junction of Roads N-20 and N-21 go n.e. on N-21 - 1.9 mile to road marked dead end. Go northerly on dead end road 0.9 mile to clear cut. Leave road and go east 400 ft., more or less along south edge clear cut. Corner lies approx. 150 feet south in timber.

*Signature*

Title  
Surveyor

Division

Headquarters

Date

Oct., 1980

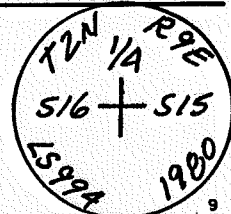
7100-52-(3/68)

**CORNER RECORD (PERPETUATION)**

L-13

**MONUMENT: DESCRIBE NEW MONUMENT SET, OR WORK DONE TO PRESERVE EXISTING MONUMENT**

Set aluminum cap on a 2-1/2 inch aluminum pipe, 30 inches long,  
24 inches in the ground and built a mound of stone.



**ACCESSORIES : DESCRIBE NEW BT'S WITNESS OBJECTS ETC. ESTABLISHED, OR WORK DONE TO PRESERVE EXISTING EVIDENCE**

A fir 12" in diameter bears S. 43° E. 4.9 ft. dist., marked 1/4 S 15 (BT)  
A fir 10" in diameter bears S. 51° W. 18.8 ft. dist. marked 1/4 S. 16 (BT)

10

Work Done By Lawrence E. Jones Title Surveyor Date 10/80 State Registration No. L.S. 994  
or Agency

Certified Cor. Record Prepared? Yes  No  Filed At: \_\_\_\_\_ Date \_\_\_\_\_ 11

**REMARKS**

12

Index  
File No. L-17

CORNER RECORD (SEARCH)

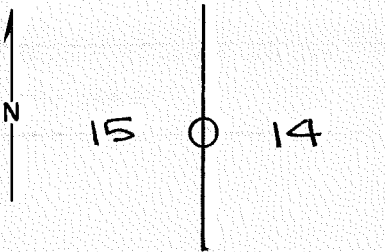
(Ref. FSM 7151.4)

Tract or  
Survey No. \_\_\_\_\_ Cor.  
No. \_\_\_\_\_

T 2N R. 9E R.D. HOOD RIVER County HOOD RIVER

Merid. W/LL N.F. MT HOOD State OR

CORNER DIAGRAM



DESCRIBE CORNER MONUMENT FOUND

NONE

DESCRIBE BEARING TREES OR OTHER OFFICIAL ACCESSORIES FOUND

NONE

SEARCHED FOR ON KINGSLEY CADASTRAL  
CONTRACT # 530467-9.00200. TENNESON  
ENGINEERING, THE DALES.

PHOTO IDENTIFICATION DATA

Photo No. \_\_\_\_\_  
Filed At. \_\_\_\_\_  
Object Ident. \_\_\_\_\_  
Ident. By \_\_\_\_\_  
*Signature*

DESCRIBE CORNER LOCATION RELATIVE TO NEAR-BY FEATURES, ALSO HOW TO REACH CORNER

RECORD FILED W/HRCO

PLANE COORDINATE POSITION DATA

State \_\_\_\_\_ Zone \_\_\_\_\_  
X \_\_\_\_\_  
Y \_\_\_\_\_  
Estab. By \_\_\_\_\_  
*Agency*

Signature

Title

Division

Headquarters

Date

FS-7100-52 (3/68)

CORNER RECORD (PERPETUATION)

MONUMENT : DESCRIBE NEW MONUMENT SET, OR WORK DONE TO PRESERVE EXISTING MONUMENT

9

ACCESSORIES : DESCRIBE NEW BT'S WITNESS OBJECTS ETC. ESTABLISHED, OR WORK DONE TO PRESERVE EXISTING EVIDENCE

10

Work Done By \_\_\_\_\_ Title \_\_\_\_\_ Date \_\_\_\_\_ State Registration No.  
or Agency \_\_\_\_\_

Certified Cor. Record Prepared ? Yes No Filed At: \_\_\_\_\_ Date \_\_\_\_\_

11

REMARKS

12

Index File No. T. R. M. Tract or Surv. No. Cor. \_\_\_\_\_


13

LAND CORNER RECORD

5680-2

T. 24 R. 9E No. 121 Cor. Mer. Will. State Oregon (Rectangular) N. F. Mt. Hood Dist. Wood River

Corner Status



3. Original Description \_\_\_\_\_ Vol. \_\_\_\_\_ Page \_\_\_\_\_ When Recorded \_\_\_\_\_

4. Description of Corners:

5. Investigation Notes:

7. Photo Identification

Photo No. \_\_\_\_\_

Ident. By: \_\_\_\_\_

8. Plane Coordinate Position Data

State \_\_\_\_\_ Zona \_\_\_\_\_

X \_\_\_\_\_

Y \_\_\_\_\_

Estab. By \_\_\_\_\_

Field Book No. \_\_\_\_\_

Where Filed \_\_\_\_\_

9. Evaluation

Authentic \_\_\_\_\_

Needs Verif. \_\_\_\_\_ Monument \_\_\_\_\_

Re-estab. \_\_\_\_\_ Survey \_\_\_\_\_

Land Status \_\_\_\_\_

OVER

6. Signed ESW Title For. Tech Date 11-14-66



PERPETUATION RECORD

10. Monument: Galv. iron pipe. 1/2"  
 3" above the ground - Condition: Good  
 Markings: None  
 Mount of rock

11. Accessories

12. Set By _____ Title _____		Field Book _____ Page _____
License _____ Agency _____ Date _____	13. Recorded By _____ Volume _____ Page _____	
	(Date) (City) (County) (State)	

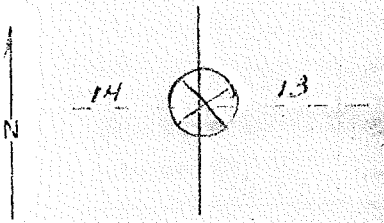
14. Remarks: Remonumented by C.S. crew  
 DF 18" Bts. S40 W 15 feet dist.  
 DF 18" Bts. N 30 E 24 feet dist. has 4"x4" F.S. loc. yellow metal tag  
 Not original Bts. Both have overgrown faces.

Index File No. L 21  
T 2N R. 9E  
Merid. WM

CORNER RECORD (SEARCH)

Tract or Survey No. \_\_\_\_\_  
Cor. 13 and 14  
No. 1/4 COR  
County Hood River  
N.F. Mt Hood State Oregon

CORNER DIAGRAM



DESCRIBE CORNER MONUMENT FOUND

Iron pipe & rocks in place. Good condition,  $\frac{1}{2}$  x 12" above ground  
No marks.

DESCRIBE BEARING TREES OR OTHER OFFICIAL ACCESSORIES FOUND

Scribed  $\frac{1}{4}$  S on D.F. 16" diameter bearing  $N30^{\circ}E$  distance 28';  
Scribed  $\frac{1}{4}$  S on D.F. 14" diameter bearing  $S30^{\circ}W$  distance 15'. Believed to be a genuine corner.

PHOTO IDENTIFICATION DATA

Photo No. \_\_\_\_\_  
Filed At. \_\_\_\_\_  
Object Ident. \_\_\_\_\_  
Ident. By \_\_\_\_\_  
*Signature*

DESCRIBE CORNER LOCATION RELATIVE TO NEAR-BY FEATURES, ALSO HOW TO REACH CORNER  
Section line marker between Secs. 13 and 14 is on a tree on the Parker Town Road located 566 ft. South from  $\frac{1}{4}$  Corner. Sight on 8/30/60 and found o.k. R.M.W.

PLANE COORDINATE POSITION DATA

State \_\_\_\_\_ Zone \_\_\_\_\_  
X \_\_\_\_\_  
Y \_\_\_\_\_  
Estab. By \_\_\_\_\_  
*Agency*

Signature

Van B. Embree

Title

Guard

Division

Headquarters

Date

March 12, 1946

7100-52

REV. 65 5

CORNER RECORD (PERPETUATION)

MONUMENT: DESCRIBE NEW MONUMENT SET, OR WORK DONE TO PRESERVE EXISTING MONUMENT

ACCESSORIES DESCRIBE NEW ST'S WITNESS OBJECTS ETC. ESTABLISHED, OR WORK DONE TO PRESERVE EXISTING EVIDENCE

Work Done By \_\_\_\_\_ Title \_\_\_\_\_ Date \_\_\_\_\_ State Registration No. or Agency \_\_\_\_\_

Certified Cor. Record Prepared? Yes No Filed At \_\_\_\_\_ Date \_\_\_\_\_

REMARKS

Index File No.

T.

R.

M.

Tract or Surv. No.

Cor.





Index  
File No.        N-5       

**CORNER RECORD (SEARCH)**

(Ref. FSM 7151.4)

Tract or  
Survey No.        Cor. No. 17-18-19-20 Sec. Cor

T 2 N.        R. 9 E.       

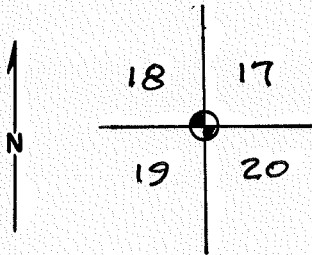
R.D. Hood River County Hood River

Merid. Willamette

N.F. Mt. Hood State Oregon

**CORNER DIAGRAM**

**DESCRIBE CORNER MONUMENT FOUND**



GLO scribed stone - 14"x10"x8" Set 10" in ground.  
5 notches E  
3 notches S

**DESCRIBE BEARING TREES OR OTHER OFFICIAL ACCESSORIES FOUND**

Scribed down BT 9" pine S. 30° W 58 lks to stump hole.

**PHOTO IDENTIFICATION DATA**

Photo No.         
Filed At.         
Object Ident.         
Ident. By       

**DESCRIBE CORNER LOCATION RELATIVE TO NEAR-BY FEATURES, ALSO HOW TO REACH CORNER**

1/4 mile east Bear Lake, follow Rainy Lake Road to Mt. Defiance trail. Follow trail to Bear Lake split. Walk around north end lake and 1/4 mile east to corner.

**PLANE COORDINATE POSITION DATA**

State        Zone         
X         
Y         
Estab. By       

Signature *[Handwritten Signature]*

Title  
Surveyor

Division

Headquarters

Date

7/9/81

7100-52-(3/68)

CORNER RECORD (PERPETUATION)

n-5.

MONUMENT: DESCRIBE NEW MONUMENT SET, OR WORK DONE TO PRESERVE EXISTING MONUMENT

Recovery search only. No new monuments or accessories set.

9

ACCESSORIES : DESCRIBE NEW BT'S WITNESS OBJECTS ETC. ESTABLISHED, OR WORK DONE TO PRESERVE EXISTING EVIDENCE

10

Work Done By Lawrence E. Jones Title Surveyor Date 7/9/81 State Registration No. L.S. 994.  
or Agency

Certified Cor. Record Prepared ? Yes No Filed At: Date

11

REMARKS

12

Index File No. T. R. M. Tract or Surv. No. Cor. U.S. G.P.O. 1977-725-576/586

13

USDA-FOREST SERVICE

Index  
File No. N-9

CORNER RECORD (SEARCH)

(Ref. FSM 7151.4)

Tract or  
Survey No. \_\_\_\_\_  
Cor. Sections  
No. 16-17-20-21

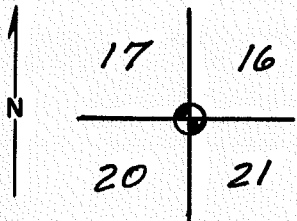
T 2 N. 9 E.

R.D. Hood River County Hood River

Merid. Willamette

N.F. Mt. Hood State Oregon

CORNER DIAGRAM



DESCRIBE CORNER MONUMENT FOUND

None

DESCRIBE BEARING TREES OR OTHER OFFICIAL ACCESSORIES FOUND

Three original GLO bearing trees found: A fir 24" dia. bears N. 30° E. 36 lks to face; a fir 24" dia. bears S 70° E. 52 lks to face; a fir 23" dia bears S 41° W. 38 lks to face. Scribe on bearing tree in NE opened to verify corner.

PHOTO IDENTIFICATION DATA

Photo No. \_\_\_\_\_  
Filed At. \_\_\_\_\_  
Object Ident. \_\_\_\_\_  
Ident. By \_\_\_\_\_  
*Signature*

DESCRIBE CORNER LOCATION RELATIVE TO NEAR-BY FEATURES, ALSO HOW TO REACH CORNER

From junction of Rds. N-20 & N-21, go northeast on N-21, 2.5 mi. to fork, 0.2 mi. past end of gravel, take left fork through clear-cut 0.5 mi, more or less to end of road. Go northwest to flagged line then west 900' more or less to corner.

PLANE COORDINATE POSITION DATA

State \_\_\_\_\_ Zone \_\_\_\_\_  
X \_\_\_\_\_  
Y \_\_\_\_\_  
Estab. By \_\_\_\_\_  
*Agency*

*Signature*  
*Lawrence Jones*

Title  
Surveyor

Division

Headquarters

Date  
June, 1980

7100-52-(3/68)



**CORNER RECORD (PERPETUATION)**

N-9

**MONUMENT: DESCRIBE NEW MONUMENT SET, OR WORK DONE TO PRESERVE EXISTING MONUMENT**

Set brass disc on 2-1/2" galvanized pipe, 30" long, 24" in the ground and built mound of stone. Corner location set by distance from bearing trees

T2N R9E

S17 | S16

S20 | S21

LS994 1980 9

**ACCESSORIES : DESCRIBE NEW BT'S WITNESS OBJECTS ETC. ESTABLISHED, OR WORK DONE TO PRESERVE EXISTING EVIDENCE**

A fir 8" diameter bears N. 22°E. 44.1 ft., marked T2N R9E S16 BT.

A fir 9" diameter bears N. 53° W. 31.1 ft., marked T2N R9E S17 BT.

10

Work Done By Lawrence E. Jones Title Survey Date 6/80 State Registration No. or Agency LS 994

Certified Cor. Record Prepared? Yes  No  Filed At: \_\_\_\_\_ Date \_\_\_\_\_ 11

**REMARKS**

12

Index File No. T. R. M. Tract or Surv. No. Cor. U.S. G.P.O. 1977-725-576/586 13

USDA-FOREST SERVICE

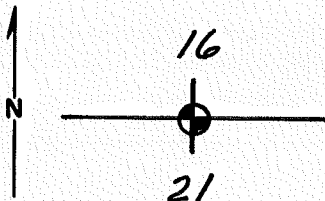
Index  
File No. N-11

**CORNER RECORD (SEARCH)**  
(Ref. FSM 7151.4)

Tract or Survey No. \_\_\_\_\_  
Cor. No. 1/4  
16 & 21

T 2N R. 9E R.D. Hood River County Hood River  
Merid. Willamette N.F. Mt. Hood State Oregon

CORNER DIAGRAM



DESCRIBE CORNER MONUMENT FOUND

None. Stump hole depression.

DESCRIBE BEARING TREES OR OTHER OFFICIAL ACCESSORIES FOUND

20" scribed fir stump bears N. 70° E. 5.9 ft.  
18" faced fir stump bears S. 75° W. 6.7 ft.

PHOTO IDENTIFICATION DATA

Photo No. \_\_\_\_\_  
Filed At. \_\_\_\_\_  
Object Ident. \_\_\_\_\_  
Ident. By \_\_\_\_\_  
*Signature*

DESCRIBE CORNER LOCATION RELATIVE TO NEAR-BY FEATURES, ALSO HOW TO REACH CORNER

From junction of Roads N-20 and N-21 go northeast on N-21 a distance of 2.1 mi. to junction at clearcut. Take left fork 0.1 mi. to fork. Go right 0.15 mi. Corner is on left approx. 40 ft. from road.

PLANE COORDINATE POSITION DATA

State Ore Zone North  
X 725,053.83  
Y 1,693,532.72  
Estab. By TEC  
*Agency*

*Signature*  
*Garrett Jones*

Title  
Surveyor

Division

Headquarters

Date  
JUNE, 1980

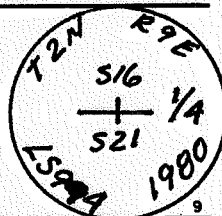
7100-52-(3/68)

**CORNER RECORD (PERPETUATION)**

N-11

**MONUMENT: DESCRIBE NEW MONUMENT SET, OR WORK DONE TO PRESERVE EXISTING MONUMENT**

Set brass disc on a 2-1/2" galv. pipe, 30" long, 24" in the ground, and built mound of stone



**ACCESSORIES : DESCRIBE NEW BT's WITNESS OBJECTS ETC. ESTABLISHED, OR WORK DONE TO PRESERVE EXISTING EVIDENCE**

A fir, 6" dia. bears N. 54° W. 37.5 ft., mkd. 1/4 S 16 BT.  
 A fir, 6" dia. bears S. 82° W. 16.4 ft., mkd. 1/4 S 21 BT.

10

Work Done By Lawrence E. Jones title Surveyor Date 6/80 State Registration No. or Agency LS 994

Certified Cor. Record Prepared? Yes  No  Filed At: \_\_\_\_\_ Date \_\_\_\_\_ 11

**REMARKS**

12

USDA-FOREST SERVICE

Index  
File No. N-13

**CORNER RECORD (SEARCH)**

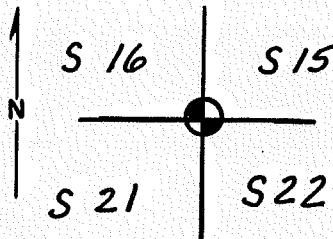
(Ref. FSM 7151.4)

Tract or Survey No. \_\_\_\_\_  
Cor. No. \_\_\_\_\_

Cor. Sec.  
15-16-21-22

T 2 N. 9 E. R.D. Hood River County Hood River  
Merid. Willamette N.F. Mt. Hood State Oregon

**CORNER DIAGRAM**



**DESCRIBE CORNER MONUMENT FOUND**

None - Corner location established by proportionment

**DESCRIBE BEARING TREES OR OTHER OFFICIAL ACCESSORIES FOUND**

None.

**PHOTO IDENTIFICATION DATA**

Photo No. \_\_\_\_\_  
Filed At. \_\_\_\_\_  
Object Ident. \_\_\_\_\_  
Ident. By \_\_\_\_\_  
*Signature*

**DESCRIBE CORNER LOCATION RELATIVE TO NEAR-BY FEATURES, ALSO HOW TO REACH CORNER**

From junction of roads N-20 & N-21, go n.e. on N-21 - 1.9 mi. to road marked "dead end". Go north on dead end road 150 ft, more or less to fork, take right fork to end of road in clear cut. Corner lies north at edge of clear cut.

**PLANE COORDINATE POSITION DATA**

State Oregon Zone North  
X 724,941.37  
Y 1,696,179.14  
Estab. By TEC  
*Agency*

Signature  
*Lawrence Jones*

Title  
Surveyor

Division

Headquarters

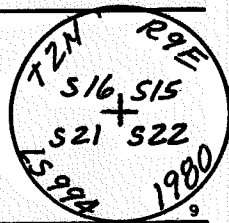
Date  
October, 1980 7100-52-(3/68)

**CORNER RECORD (PERPETUATION)**

17-13

**MONUMENT : DESCRIBE NEW MONUMENT SET, OR WORK DONE TO PRESERVE EXISTING MONUMENT**

Set aluminum cap on a 2-1/2 inch aluminum pipe, 30" long  
24 " in the ground and built a mound of stone.



**ACCESSORIES : DESCRIBE NEW BT's WITNESS OBJECTS ETC. ESTABLISHED, OR WORK DONE TO PRESERVE EXISTING EVIDENCE**

- A hemlock 8" in diameter bears N. 16° E. 41.4 ft. dist. marked T. 2 N., R. 9 E., S15 (BT)
- A fir 6" in diameter bears S. 8° E., 35.4 ft. dist. marked T. 2 N., R. 9 E., S22 (BT)
- A hemlock 5" in diameter bears S. 31° W., 95.0 ft. dist. marked T. 2 N., R. 9 E., S21 (BT)
- A hemlock 6" in diameter bears N. 16° W., 41.0 ft. dist. marked T. 2 N., R. 9 E., S16 (BT)

10

Work Done By Lawrence E. Jones Title Surveyor Date 10/80 State Registration No. or Agency LS 994

Certified Cor. Record Prepared ? Yes  No  Filed At: \_\_\_\_\_ Date \_\_\_\_\_

11

**REMARKS**

12

13

Index  
File No. N-15

**CORNER RECORD (SEARCH)**

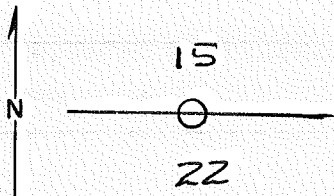
(Ref. FSM 7151.4)

Tract or  
Survey No. \_\_\_\_\_ Cor.  
No. \_\_\_\_\_

T 2N R. 9E R.D. HOOD RIVER County HOOD RIVER

Merid. WILL N.F. MT HOOD State OR

CORNER DIAGRAM



DESCRIBE CORNER MONUMENT FOUND

NONE

DESCRIBE BEARING TREES OR OTHER OFFICIAL ACCESSORIES FOUND

NONE

SEARCHED FOR ON KINGSLEY CADASTRAL  
CONTRACT #530467-9-00200. TENNESON  
ENGINEERING, THE DALLES

PHOTO IDENTIFICATION DATA

Photo No. \_\_\_\_\_  
Filed At. \_\_\_\_\_  
Object Ident. \_\_\_\_\_  
Ident. By \_\_\_\_\_  
*Signature*

DESCRIBE CORNER LOCATION RELATIVE TO NEAR-BY FEATURES, ALSO HOW TO REACH CORNER

FILED W/HRCO

PLANE COORDINATE POSITION DATA

State \_\_\_\_\_ Zone \_\_\_\_\_  
X \_\_\_\_\_  
Y \_\_\_\_\_  
Estab. By \_\_\_\_\_  
*Agency*

Signature

Title

Division

Headquarters

Date

FS-7100-52 (3/68)

CORNER RECORD ( PERPETUATION )

MONUMENT : DESCRIBE NEW MONUMENT SET, OR WORK DONE TO PRESERVE EXISTING MONUMENT

9

ACCESSORIES : DESCRIBE NEW BT'S WITNESS OBJECTS ETC. ESTABLISHED, OR WORK DONE TO PRESERVE EXISTING EVIDENCE

10

Work Done By \_\_\_\_\_ Title \_\_\_\_\_ Date \_\_\_\_\_ State Registration No. or Agency \_\_\_\_\_

Certified Cor. Record Prepared ? Yes No Filed At: \_\_\_\_\_ Date \_\_\_\_\_

11

REMARKS

12

Index File No. T. R. M. Tract or Surv. No. Cor. \_\_\_\_\_

13

Index  
File No. N-17

**CORNER RECORD (SEARCH)**

(Ref. FSM 7151.4)

Tract or  
Survey No. \_\_\_\_\_

Sections  
Cor. No. 15-14-22-23

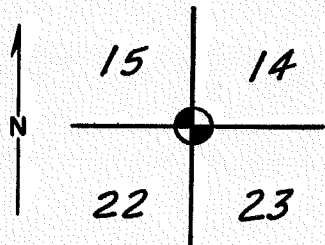
T 2N R. 9E

R.D. Hood River County Hood River

Merid. Willamette

N.F. Mt. Hood State Oregon

**CORNER DIAGRAM**



**DESCRIBE CORNER MONUMENT FOUND**

1" diameter brass cap on 3/4" pipe in mound of stone. 2-1/2" x 2-1/2" scribed wood post (broken). Not original. Also found a second stone mound S. 58°18' W. 19.8 ft. from brass cap. See remarks.

**DESCRIBE BEARING TREES OR OTHER OFFICIAL ACCESSORIES FOUND**

N 10° E. 24.42 ft., 10" white fir, blaze grown over.  
S 90° E. 20.13 ft., 16" white fir, blaze grown over.  
S 33° W. 23.8 ft. 14" white fir, blaze grown over.  
S 82° W. 21.1 ft., 14" douglas fir, blaze grown over.  
N 38° W 20.5 ft., original\* bearing tree, snag visible scribing.

**\* SEE REVERSE**

**DESCRIBE CORNER LOCATION RELATIVE TO NEAR-BY FEATURES, ALSO HOW TO REACH CORNER**

"X" on fir tree on east side of Green Point Road adjacent to lower reservoir dam. Blazed and flagged line east 615 ft. to corner.

**PHOTO IDENTIFICATION DATA**

Photo No. \_\_\_\_\_  
Filed At. \_\_\_\_\_  
Object Ident. \_\_\_\_\_  
Ident. By \_\_\_\_\_  
*Signature*

**PLANE COORDINATE POSITION DATA**

State Oregon Zone North  
X 724,982.10  
Y 1,701,468.66  
Estab. By TEC  
*Agency*

*Signature*

Title  
Surveyor

Division

Headquarters

Date

June, 1980

7100-52-(3/68)



Index  
 File No. N-17  
 T ZN R. SE  
 Merid. KILLAMETTE

CORNER RECORD (SEARCH)

(Ref. FSM 7151.4)

Tract or  
 Survey No. \_\_\_\_\_ Cor.  
 No. \_\_\_\_\_

R.D. HOOD RIVER County H.R.  
 N.F. MT HOOD State OR

CORNER DIAGRAM

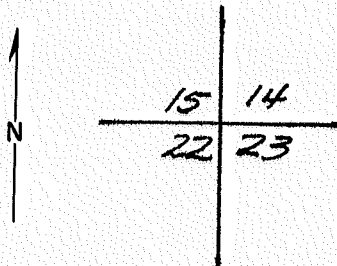


PHOTO IDENTIFICATION DATA

Photo No. \_\_\_\_\_  
 Filed At. \_\_\_\_\_  
 Object Ident. \_\_\_\_\_  
 Ident. By \_\_\_\_\_  
 Signature \_\_\_\_\_

PLANE COORDINATE POSITION DATA

State \_\_\_\_\_ Zone \_\_\_\_\_  
 X \_\_\_\_\_  
 Y \_\_\_\_\_  
 Estab. By \_\_\_\_\_  
 Agency \_\_\_\_\_

DESCRIBE CORNER MONUMENT FOUND 1" DIA. BRASS PIPE CAP ON 3/4" GALV PIPE, 8" ABOVE GROUND, IN MOUND OF STONE MARKED AS PER COR. DIAGRAM. 2 1/2" X 2 1/4" WOOD POST BROKEN ON BOTH ENDS LAYING BESIDE PIPE, SCRIBING VISIBLE "S 14" F "S 15". NO OTHER SCRIBING OR NOTCHES ARE VISIBLE. ORIG G.L.O. CALLS 4" X 4" POST 4' LONG.

DESCRIBE BEARING TREES OR OTHER OFFICIAL ACCESSORIES FOUND  
N 10° E 37 LKS 10" W. FIR X'ED RR SPIKE AT BASE (NEW B.T.)  
S 90° E 30 1/2 LKS 16" W. FIR " " " " " "  
S 33° W 36 LKS 14" W. FIR " " " " " "  
N 82° W 32 LKS 14" O. FIR " " " " " "  
N 38° W APPROX 31 LKS 1/3 REMAINING OF 10' SNAG  
SCRIBING VISIBLE - ONLY "R 9" READABLE  
ALL NEW B.T.'S BLAZED & GROWN OVER - ALL GOOD CONDITION

DESCRIBE CORNER LOCATION RELATIVE TO NEAR-BY FEATURES, ALSO HOW TO REACH CORNER  
X'ED FIR ON EAST SIDE OF GREEN PT. ROAD ADJACENT TO LOWER RESVR DAM. BLAZED\* LINE 620 FT EAST TO COR. WELL FLAGGED W/VARIOUS COLORED RIBBON  
\* ALL BLAZED LINE ON YOUNG 2<sup>ND</sup> G. GROWTH TREES.

Signature G. CLEVENBERG Title SURVEY Division PTM TECH Headquarters SO FH.R. Date 5-25-79 OVER 4  
 7100-52 (3/68) 5

**CORNER RECORD (PERPETUATION)**

**MONUMENT: DESCRIBE NEW MONUMENT SET, OR WORK DONE TO PRESERVE EXISTING MONUMENT**

9

**ACCESSORIES : DESCRIBE NEW BT'S WITNESS OBJECTS ETC. ESTABLISHED, OR WORK DONE TO PRESERVE EXISTING EVIDENCE**

10

Work Done By \_\_\_\_\_ Title \_\_\_\_\_ Date \_\_\_\_\_ State Registration No. \_\_\_\_\_  
or Agency \_\_\_\_\_

Certified Cor. Record Prepared ? Yes No Filed At: \_\_\_\_\_ Date \_\_\_\_\_

11

**REMARKS**

*POST IS PROBABLY NOT ORIG. SCRIBING IS DIFFERENT HT. AND STYLE THAN B.T. U.S. PLYWOOD CORNER POSTER ON NW. B.T. "COR. REESTABLISHED 1966 BY CHAS. REYNOLDS - BRG 100° ± 21' - BT STUB 328°, 18 1/2' FROM COR." DOWN <sup>24" DIA.</sup> FIR WITH BLAZE EATEN OUT BY ANTS - STUMP HOLE BEARS N 13° E AT 4960. THIS MATCHES 1909 HENDERSON RESURVEY B.T. SET. HOWEVER HE DID NOT FIND ORIG. COR.*

12

Index File No. T. R. M. Tract or Surv. No. Cor. 13

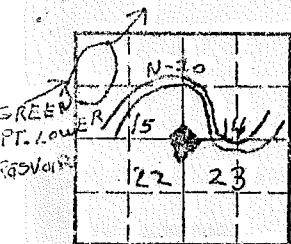
## LAND CORNER RECORD

5680-2

(Rectangular)

1. T. 2N R. 9E No. N-17 Cor. Sec. Mer. Wm. State Oregon N. F. Mt. Hood Dist. Hood River

2. Corner Status



7. Photo Identification

Photo No. \_\_\_\_\_

Ident. By: \_\_\_\_\_

8. Plane Coordinate Position Data

State \_\_\_\_\_ Zone \_\_\_\_\_

X \_\_\_\_\_

Y \_\_\_\_\_

Estab. By \_\_\_\_\_

Field Book No. \_\_\_\_\_

Where Filed \_\_\_\_\_

9. Evaluation

Authentic \_\_\_\_\_

Needs Verif. \_\_\_\_\_ Monument \_\_\_\_\_

Re-estab. \_\_\_\_\_ Survey \_\_\_\_\_

Land Status \_\_\_\_\_

3. Original Description \_\_\_\_\_ Vol. \_\_\_\_\_ Page \_\_\_\_\_ Where Recorded \_\_\_\_\_

4. Description of Corners: Consists of 1" galv. iron pipe w/ brass cap, 6" above ground. Mound of rock at base. Doug. fir stake 2' above ground. Old iron marks.

*ORIG 4"X4" X4' HEM. POST SET IN MOUND OF STONE*

5. Investigation Notes:

From which bears:

A Doug. fir 14" dbh, N78°W, 21' dist. w/ U.S. Ply location poster, Blazed, Overgrown. RR spike w/ "X" driven in balze. Condition good.

A Doug. Fir stub, dbh 28", N31°W, 19' dist. appears original.

A White Fir 10" dbh, N15°E, 24' dist. Blazed. Overgrown. R.R. spike w/ "X". Good Conditon.

A White Fir Snag 15" dbh, S84°E, 18' dist. Blazed, Spike "X".

A White Fir 16" dbh S37°W, 24' dist. Blazed. Overgrown, RR Spike w/ "X" Good Condition.

Red, White &amp; Blue ribbon on cut-bank opposite dam of lower reservoir. Follow red ribbons E. 600' to corner

*6E*6. Signed Eric Nance Title \_\_\_\_\_ Date 9/30/76

# PERPETUATION RECORD

10. Monument:

11. Accessories

12. Set By \_\_\_\_\_ Title \_\_\_\_\_

License \_\_\_\_\_ Agency \_\_\_\_\_ Date \_\_\_\_\_

14. Remarks:

13. Recorded By \_\_\_\_\_ (Agency) \_\_\_\_\_ Volume \_\_\_\_\_ Page \_\_\_\_\_

(Date) (City) (County) (State)

Field Book \_\_\_\_\_ Page \_\_\_\_\_

N-17

SECTION OR SUBDIVISION

N-17

15/14  
22/23

CORNER No. .... 14 .....

TWP..... 2 N., RANGE..... 9 E., W.M.

CORNER DESCRIPTION

Found 15" Fir  
NED 2" x 1/2"  
S

8" WF/11" spike/x  
at Base of tree

Corner Set June 1866  
Charles E Reynolds  
Found one orig BT.

12" DF/RR spike/  
at Base of tree  
N 82° W  
21.10'

W 100° E  
24.20'

Corner falls on Top flat Ridge  
130' East road at E end  
Lower Green Mt Pass. Blazed  
line to Rd + stake set

14 East  
23 20.21

14" WF/  
12" spike/x  
at Base  
of tree

Drove RR spikes/cross  
in head at base of BT's

5330 W  
24.60'

W.O. REF. \_\_\_\_\_

Corner: 28" x 3/4" galv IP  
with brass cap 145  
5/22 8" above  
ground in pile of rocks


Found 10-4-17 Albert Hutson

CARD..... OF .....

THIS MATCHES  
ORIG G.L.O.  
BT

1883  
ORIG COR  
4" x 4" x 4"  
POST IN  
MOUND OF  
ROCKS

LC




LAND CORNER RECORD

5580-2

1. T. 2 N R. 9 E No. N18 Cor. Merwill State Oregon (Rectangular) N. F. Mt Hood Dist. Hood River

2. Corner Status \_\_\_\_\_



3. Original Description \_\_\_\_\_ Vol. \_\_\_\_\_ Page \_\_\_\_\_ Where Recorded \_\_\_\_\_

4. Description of Corners: \_\_\_\_\_

5. Investigation Notes: \_\_\_\_\_

7. Photo Identification

Photo No. \_\_\_\_\_

Ident. By: \_\_\_\_\_

8. Plane Coordinate Position Data

State \_\_\_\_\_ Zone \_\_\_\_\_

X \_\_\_\_\_

Y \_\_\_\_\_

Estab. By \_\_\_\_\_

Field Book No. \_\_\_\_\_

Where Filed \_\_\_\_\_

9. Evaluation

Authentic \_\_\_\_\_

Needs Verif. \_\_\_\_\_ Monument \_\_\_\_\_

Re-estab. \_\_\_\_\_ Survey \_\_\_\_\_

Land Status \_\_\_\_\_

6. Signed ESN Title For Tech Date 11-14-66

PERPETUATION RECORD

10. Monument: Mound of rock

V. M. Stake 2" diameter

Wagon neck yoke 2 1/2" dia.

2 ft above the ground - Condition - fair

Markings - None

11. Accessories

4x4" yellow metal tag "State Bd. of Forestry" loc. poster

X on 12" DF S60°W - 2 feet

Field Book \_\_\_\_\_ Page \_\_\_\_\_

12. Set By \_\_\_\_\_ Title \_\_\_\_\_

License \_\_\_\_\_ Agency \_\_\_\_\_ Date \_\_\_\_\_

13. Recorded By \_\_\_\_\_ Volume \_\_\_\_\_ Page \_\_\_\_\_

(Agency)

(Date)

(City)

(County)

(State)

14. Remarks:

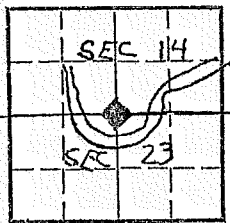


LAND CORNER RECORD

5680-2

1. T. 2N R. 0E No. N-19 Cor. 1/4 Mer. Wm. State Oregon (Rectangular) N. F. Mt. Hood Dist. Hood River

2. Corner Status



7. Photo Identification

Photo No. \_\_\_\_\_  
Ident. By: \_\_\_\_\_

8. Plane Coordinate Position Data

State \_\_\_\_\_ Zone \_\_\_\_\_  
X \_\_\_\_\_  
Y \_\_\_\_\_  
Etab. By \_\_\_\_\_  
Field Book No. \_\_\_\_\_  
Where Filed \_\_\_\_\_

9. Evaluation

Authentic \_\_\_\_\_  
Needs Verif. \_\_\_\_\_ Monument \_\_\_\_\_  
Re-estab. \_\_\_\_\_ Survey \_\_\_\_\_  
Land Status \_\_\_\_\_

3. Original Description \_\_\_\_\_ Vol. \_\_\_\_\_ Page \_\_\_\_\_ Where Recorded \_\_\_\_\_

4. Description of Corners: . Consists of Vine Maple stake 2' above ground, with mound of rock at base. Not believed original. Used by adjacent land owners. Satisfactory.

5. Investigation Notes:


From which bears:

A Doug. Fir stub, 9" dbh, 9' above ground, N42°W, 6' distant, w/ State of Oregon Location Poster. This is not a B.T.

Red, White and Blue ribbon on cut-bank 495' west to 1/4 sec. Cor.

60

6. Signed Eric Nance Title \_\_\_\_\_ Date 10/4/76




LAND CORNER RECORD

(Rectangular)

1. T 2N R 9E No. N19 Cor. Mer Will State Oregon N. F. Mt Hood Dist. Hood River

2. Corner Status



3. Original Description: \_\_\_\_\_ Vol. \_\_\_\_\_ Page \_\_\_\_\_ Where Recorded \_\_\_\_\_

4. Description of Corners: \_\_\_\_\_

5. Investigation Notes: \_\_\_\_\_

(over)

7. Photo Identification

Photo No. \_\_\_\_\_

Ident. By: \_\_\_\_\_

8. Plane Coordinate Position Data

State \_\_\_\_\_ Zone \_\_\_\_\_

X \_\_\_\_\_

Y \_\_\_\_\_

Estab. By \_\_\_\_\_

Field Book No. \_\_\_\_\_

Where Filed \_\_\_\_\_

9. Evaluation

Authentic \_\_\_\_\_

Needs Verif. \_\_\_\_\_ Monument \_\_\_\_\_

Re-estab. \_\_\_\_\_ Survey \_\_\_\_\_

Land Status \_\_\_\_\_

6. Signed ESN Title For. Tech. Date 11-9-66

PERPETUATION RECORD

Monument: Rock, 4x6x10" firmly fixed in ground

5" above the ground - Condition - Good

Markings: 1/4 N face - Nearly weathered off. Stake. Mound of stones.

4x4 yellow metal tag. State Bdny. Forestry tag.

Accessories

No BTs

Set By _____ Title _____		Field Book _____ Page _____
by _____ Agency _____ Date _____		13. Recorded By _____ Volume _____ Page _____ (Agency)
		(Date) (City) (County) (State)

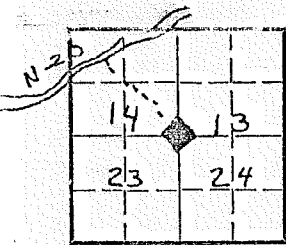
Remarks:

## LAND CORNER RECORD

5680-2

T. 2N R. 9E No. N-21 Cor. Sec Mer. Wm. State Oregon (Rectangular) N. F. Mt. Hood Nat'l. Dist. Hood River

Corner Status



7. Photo Identification

Photo No. \_\_\_\_\_

Ident. By: \_\_\_\_\_

8. Plane Coordinate Position Data

State \_\_\_\_\_ Zone \_\_\_\_\_

X \_\_\_\_\_

Y \_\_\_\_\_

Estab. By \_\_\_\_\_

Field Book No. \_\_\_\_\_

Where Filed \_\_\_\_\_

9. Evaluation

Authentic \_\_\_\_\_

Needs Verif. \_\_\_\_\_ Monument \_\_\_\_\_

Re-estab. \_\_\_\_\_ Survey \_\_\_\_\_

Land Status \_\_\_\_\_

3. Original Description \_\_\_\_\_ Vol. \_\_\_\_\_ Page \_\_\_\_\_ Where Recorded \_\_\_\_\_

4. Description of Corners:

Corner is marked by a Doug. fir 9"dbh, blazed, on 4 sides. BT stumps seen 16 years ago are rotted away. No stake on BT's found. It is an accepted corner, used by adjacent landowners for many years.


5. Investigation Notes:

Position seems O.K. Checks out w/ section line crossing at road. 2000' west and 700' north.

Red, White & Blue ribbon at landing on road N-20 as indicated follow red ribbon line 2000' to corner.

60

6. Signed Eric Nance Title \_\_\_\_\_ Date 10/4/76





monument. rock - 6" x 8" firmly in ground  
 6" above ground - Condition: good

- ROCK 6" X 8" FIRMLY IN GROUND

Markings: + on top 1 notch east  
 3 notches south side  
 with 1/2" iron pipe 2" above ground (1910 Subdiv.)

Accessories

Set By _____ Title _____		13. Recorded By _____		Field Book _____	Page _____
se _____ Agency _____ Date _____		(Agency)		Volume _____	Page _____
		(Date)	(City)	(County)	(State)

Remarks: Remonumented by C.S. crew

DF 16" DBH Brs. N20E 5 ft. dist. Live. Good

DF 14" DBH Brs. N60W 10 ft. dist. Live. Good

DF 8" DBH Brs. S54E 8 ft. dist. Live. Good

DF 10" DBH Brs. S24W 24 ft. dist. Live. Good

Small rotted slab has iron marks from original survey



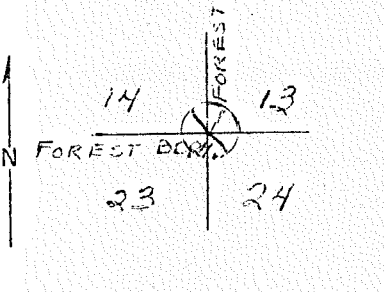
Index File No. N 21  
 T 2N - R 2W 9E  
 Merid. WM Q

CORNER RECORD (SEARCH)

Tract or Survey No. \_\_\_\_\_  
 Section Cor. Cor. 13, 14, 23, 24  
 No. \_\_\_\_\_

R.D. \_\_\_\_\_ County Hood River  
 N.F. Mt. Hood State Oregon

CORNER DIAGRAM



DESCRIBE CORNER MONUMENT FOUND  
 3/4" Iron pipe and old stake in place. Poor condition. Stake 2x2x12" above ground. Mound of rock around pipe.

DESCRIBE BEARING TREES OR OTHER OFFICIAL ACCESSORIES FOUND  
 Scribed S 14 B.T. on a D.F.(stub) 24" diameter bearing N65°W distance of 10'. Believed to be a genuine corner.

PHOTO IDENTIFICATION DATA

Photo No. \_\_\_\_\_  
 Filed At. \_\_\_\_\_  
 Object Ident. \_\_\_\_\_  
 Ident. By \_\_\_\_\_  
*Signature*

DESCRIBE CORNER LOCATION RELATIVE TO NEAR-BY FEATURES, ALSO HOW TO REACH CORNER  
 Section line marker between Secs. 13 and 14 is on a tree on the Parker Town Road located 2074 ft. North from Sec. Cor.  
 Sighted 9/60 and found o.k. Lots blazed trees in area. RMW.

PLANE COORDINATE POSITION DATA

State \_\_\_\_\_ Zone \_\_\_\_\_  
 X \_\_\_\_\_  
 Y \_\_\_\_\_  
 Estab. By \_\_\_\_\_  
*Agency*

Signature Van B. Embree Title Guard Division \_\_\_\_\_ Headquarters \_\_\_\_\_ Date April 2, 1946  
 7100-52 REV. 65 5

THE UNIVERSITY OF CHICAGO  
DEPARTMENT OF CHEMISTRY

RESEARCH REPORT  
NO. 1000

Index File No. N 23

CORNER RECORD (SEARCH)

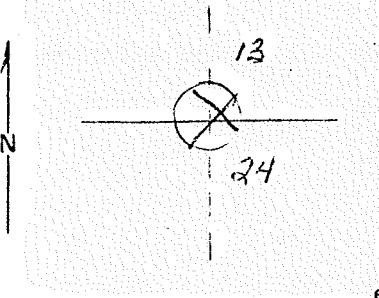
Tract or Survey No. \_\_\_\_\_

$\frac{1}{4}$  Corner  
Cor. 13, 24  
No. \_\_\_\_\_

T 2N R. 9E  
Merid. WM

R.D. \_\_\_\_\_ County Hood River  
N.F. Mt. Hood State Oregon

CORNER DIAGRAM



DESCRIBE CORNER MONUMENT FOUND

Iron pipe & old stake in place. Pipe good condition stake poor.  $\frac{3}{4}$ "x6" above ground.  $\frac{1}{4}$  marked on N side of stake. Mound of rock is located around pipe.

2

DESCRIBE BEARING TREES OR OTHER OFFICIAL ACCESSORIES FOUND

Scribed  $\frac{1}{4}$ " C S on W. Fir (dead) 24" diameter bearing S20°W distance 35ft. Not believed to be genuine corner. By marks on B.T. it was established by County Surveyor. Location probably o.k.

3

PHOTO IDENTIFICATION DATA

Photo No. \_\_\_\_\_  
Filed At. \_\_\_\_\_  
Object Ident. \_\_\_\_\_  
Ident. By \_\_\_\_\_  
*Signature*

7

DESCRIBE CORNER LOCATION RELATIVE TO NEAR-BY FEATURES, ALSO HOW TO REACH CORNER

PLANE COORDINATE POSITION DATA

State \_\_\_\_\_ Zone \_\_\_\_\_  
X \_\_\_\_\_  
Y \_\_\_\_\_  
Estab. By \_\_\_\_\_  
*Agency*

8

Signature  
Van B. Embree

Title  
Guard

Division

Headquarters

Date  
March 20, 1946

7100-52  
REV. 65 5

4



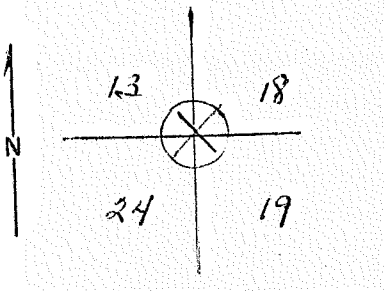
Index File No. N-25  
T 2N R 9 & 10E  
Merid. WM

CORNER RECORD (SEARCH)

Tract or Survey No. \_\_\_\_\_  
Cor. No. 13, 24, 18  
County Hood River  
State Oregon

R.D. \_\_\_\_\_  
N.F. Mt Hood

CORNER DIAGRAM



DESCRIBE CORNER MONUMENT FOUND  
Rock in place, good condition. Marked  $\begin{matrix} \text{H} \\ \text{N} \end{matrix} \begin{matrix} \text{E} \\ \text{S} \end{matrix} + \text{ON TOP.}$

DESCRIBE BEARING TREES OR OTHER OFFICIAL ACCESSORIES FOUND  
Scribing burned out on D.F. (stump) diameter 30" bearing N20°W, distance 15 ft. Believed to be a genuine corner.

PHOTO IDENTIFICATION DATA

Photo No. \_\_\_\_\_  
Filed At. \_\_\_\_\_  
Object Ident. \_\_\_\_\_  
Ident. By \_\_\_\_\_  
*Signature*

DESCRIBE CORNER LOCATION RELATIVE TO NEAR-BY FEATURES, ALSO HOW TO REACH CORNER  
Section line marker between Secs. 13 and 18 is on a tree on the Parker Town road located 1023 ft. North from Sec. Corner.

PLANE COORDINATE POSITION DATA

State \_\_\_\_\_ Zone \_\_\_\_\_  
X \_\_\_\_\_  
Y \_\_\_\_\_  
Estab. By \_\_\_\_\_  
*Agency*

Signature  
Van B. Embree


Title  
Guard

Division

Headquarters


Date  
March 13, 1946

7100-52  
REV. 65 5



1. T 2N R 9E No. 0-16 Inside Prop. (Rectangular) Cor. Mer. Wm. State Oregon N. F. Mt. Hood Dist. Hood River

2. Corner Status  
Section 22



\*See Reverse N-20

7. Photo Identification  
Photo No. \_\_\_\_\_  
Ident. By: \_\_\_\_\_

8. Plane Coordinate Position Data  
State \_\_\_\_\_ Zone \_\_\_\_\_  
X \_\_\_\_\_  
Y \_\_\_\_\_  
Estab. By \_\_\_\_\_  
Field Book No. \_\_\_\_\_  
Where Filed \_\_\_\_\_

9. Evaluation  
Authentic NO NR  
Needs Verif. Monument  
Re-estab. Survey  
Land Status \_\_\_\_\_

3. Original Description \_\_\_\_\_ Vol. \_\_\_\_\_ Page \_\_\_\_\_ Where Recorded \_\_\_\_\_

4. Description of Corners:  
  
N. E. Property Corner - 2.5 Acres in Sec.22.  
Corner consists of a post 1" x 1" x 5' painted red on top.

5. Investigation Notes:  
  
Corner is located 330' East from the 1/16 located 50' west of the east bank of the lower Green Point Reservoir off of N-20 1/4 mile south of Dam. Corner is approx 200' E. of N-20 1/4 mile South of Lower Dam.  
  
Corner was located by Larry Rector and Jim McCullough using hand compass and chaining. Red, White and Blue ribbon at point on road N-20, red flagging to corner.

*OVER* ↘

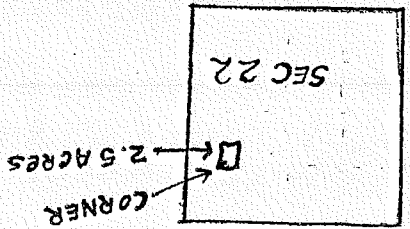
*5B*

6. Signed Larry Rector Title Forestry Techs Date 10/21/76  
Signed Jim McCullough Title \_\_\_\_\_ Date \_\_\_\_\_

10. Monument:

11. Accessories

T2N. R9E



14. Remarks:

12. Set By

Title

License

Agency

Date

13. Recorded By

(Agency)

Volume

Page

Field Book

Page

(Date)

(City)

(County)

(State)

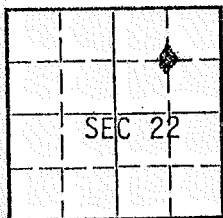


## LAND CORNER RECORD

5680-2

T. 2Nc R. 9E No. 0-16 Cor. 1/16 Mer. Wm. State <sup>(Rectangular)</sup> Oregon N. F. Mt. Hood Dist. Hood River

## 2. Corner Status



3. Original Description \_\_\_\_\_ Vol. \_\_\_\_\_ Page \_\_\_\_\_ Where Recorded \_\_\_\_\_

4. Description of Corners: Approx 1/16 corner, Sec 22. Corner consists of a rock 2' x 1' x 1' with an "X" painted in red on top and marked 1/16 S, Sec 22. Also at corner is a 2" x 4" x 4' Iron pipe 18" W. of rock. Pipe has a mound of rocks at base.

## 5. Investigation Notes:

Witness Trees;

A 24" Stump at 40' bears N44<sup>0</sup>E.

A 20" Stump at 36' bears S50<sup>0</sup>E.

A 22" Stump 38' bears S36<sup>0</sup>E.

Pipe and marker located 1 ch, 621ks w. of N-20, approx 1/4 mile S. of Green Point- Lower Reservoir. Corner is located approx 50' w. of the E bank of Reservoir, suggest cruising from corner in fall of year.

Corner was located by Larry Rector & Jim McCullough on 10/20/76 for cruising with hand compass and chaining.

5B

## 7. Photo Identification

Photo No. \_\_\_\_\_

Ident. By: \_\_\_\_\_

## 8. Plane Coordinate Position Data

State \_\_\_\_\_ Zone \_\_\_\_\_

X \_\_\_\_\_

Y \_\_\_\_\_

Estab. By \_\_\_\_\_

Field Book No. \_\_\_\_\_

Where Filed \_\_\_\_\_

## 9. Evaluation

Authentic \_\_\_\_\_

Needs Verif. \_\_\_\_\_ Monument \_\_\_\_\_

Re-estab. \_\_\_\_\_ Survey \_\_\_\_\_

Land Status \_\_\_\_\_

6. Signed Larry Rector Title Forestry Tech. Date 10/20/76  
Jim McCullough

PERPETUATION RECORD

Number:

Series

Remarks:

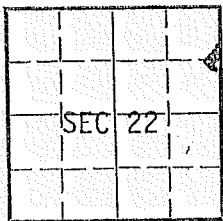
Field Book	Page
13. Recorded By	Volume
(Agency)	Page
Date	Agency
(Date)	Title
(City)	Date
(County)	Agency
(State)	Agency

LAND CORNER RECORD

5680-2

T 2N R 9E No. 0-17 Cor. 1/16 Mer. Wm State Oregon (Rectangular) N. F. Mt. Hood Dist. Hood River

2. Corner Status



3. Original Description \_\_\_\_\_ Vol. \_\_\_\_\_ Page \_\_\_\_\_ Where Recorded \_\_\_\_\_

4. Description of Corners: Approx 1/16 Corner Sec 22. Corner consists of 2" x 2" x 4' post with mound of rocks at base.

7. Photo Identification

Photo No. \_\_\_\_\_  
Ident. By: \_\_\_\_\_

5. Investigation Notes:

Witness Trees:

Douglas Fir- 28" DBH, bears S40°E.

Douglas Fir- 30" DBH N40°E

Grand Fir- 16" DBH, bears N30°W

These trees are all painted with red paint.

Corner is located 18 ch, 381ks E. of N-20.

This point was located by Larry Rector & Jim McCullough with a hand compass and chaining on 10/20/76 for cruising.

8. Plane Coordinate Position Data

State \_\_\_\_\_ Zone \_\_\_\_\_  
X \_\_\_\_\_  
Y \_\_\_\_\_  
Etab. By \_\_\_\_\_  
Field Book No. \_\_\_\_\_  
Where Filed \_\_\_\_\_


9. Evaluation

Authentic \_\_\_\_\_  
Needs Verif.  Monument \_\_\_\_\_  
Re-estab. \_\_\_\_\_ Survey \_\_\_\_\_

5B

Larry Rector

Forestry Techn



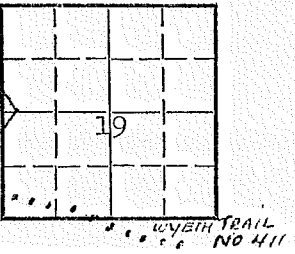
1  
2  
3  
4  
5

10

LAND CORNER RECORD

1. T 2N R 9E No. P-1 Cor. 1/4 Mer. Will State Oregon (Rectangular) N. F. Mt. Hood Dist. Hood River

2. Corner Status



7. Photo Identification  
Photo No. \_\_\_\_\_  
Ident. By: \_\_\_\_\_

8. Plane Coordinate Position Data  
State \_\_\_\_\_ Zone \_\_\_\_\_  
X \_\_\_\_\_  
Y \_\_\_\_\_  
Estab. By \_\_\_\_\_  
Field Book No. \_\_\_\_\_  
Where Filed \_\_\_\_\_


9. Evaluation  
Authentic \_\_\_\_\_  
Needs Verif.  Monument \_\_\_\_\_  
Re-estab. \_\_\_\_\_ Survey \_\_\_\_\_  
Land Status \_\_\_\_\_

3. Original Description \_\_\_\_\_ Vol. \_\_\_\_\_ Page \_\_\_\_\_ Where Recorded \_\_\_\_\_

4. Description of Corners:  
Corner is marked with a rock 12" x8"x6" Painted Red.

5. Investigation Notes:  
B.T's:  
Douglas Fir 32: DBH with location poster scribing visible but not legible, Bears S62°E at 6'.  
Hemlock Snag 6"DBH scribing not visible, grown-over, bears S10°E at 6'  
Hemlock 14"DBH scribing visible & legible marked 1/4S Bears N56°W at 5'.  
Corner can be reached by going on Wyeth Trail, No. 411 to 16" Silver fir with "X" painted on tree, follow red flag line 1104' (paced) north to corner.  
~~EVIDENTLY A SECTION CORNER.~~ JRP  
NO LG  
7E

6. Signed Larry Rector Title Forestry Techs Date 10/14/76  
Signed Jim McCullough Title \_\_\_\_\_ Date \_\_\_\_\_



USDA-FOREST SERVICE

Index  
File No. P-13

**CORNER RECORD (SEARCH)**  
(Ref. FSM 7151.4)

Tract or  
Survey No. \_\_\_\_\_  
1/4 Cor.  
Cor. Sec 21-22  
No. \_\_\_\_\_

T 2 N. 9 E.

R.D. Hood River County Hood River

Merid. Willamette

N.F. Mt. Hood State Oregon

**CORNER DIAGRAM**

**DESCRIBE CORNER MONUMENT FOUND**

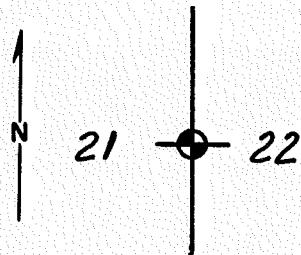
None: Corner location established by proportionment.

**DESCRIBE BEARING TREES OR OTHER OFFICIAL ACCESSORIES FOUND**

None.

**DESCRIBE CORNER LOCATION RELATIVE TO NEAR-BY FEATURES, ALSO HOW TO REACH CORNER**

From junction of roads N-20 and N-21 go n.e. on N-21 - 1.9 mi. marked dead end. Go north on dead end road 150 ft., more or less to fork. Take right fork 0.2 mi., more or less to a brushed line to south. Follow brushed line 0.25 mi, more or less to corner.



**PHOTO IDENTIFICATION DATA**

Photo No. \_\_\_\_\_  
Filed At. \_\_\_\_\_  
Object Ident. \_\_\_\_\_  
Ident. By \_\_\_\_\_  
*Signature*

**PLANE COORDINATE POSITION DATA**

State Oregon Zone North  
X 722,288.16  
Y 1,696,124.83  
Estab. By \_\_\_\_\_  
*TEC*  
*Agency*

Signature

Title  
Surveyor

Division

Headquarters

Date

October, 1980

7100-52-(3/68)

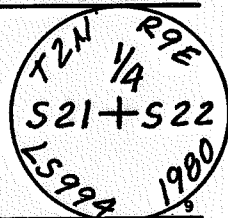
5

**CORNER RECORD (PERPETUATION)**

P-13.

**MONUMENT : DESCRIBE NEW MONUMENT SET, OR WORK DONE TO PRESERVE EXISTING MONUMENT**

Set aluminum cap on a 2-1/2 inch aluminum pipe, 30 inches long, 24 inches in the ground and built a mound of stone.



**ACCESSORIES : DESCRIBE NEW BT'S WITNESS OBJECTS ETC. ESTABLISHED, OR WORK DONE TO PRESERVE EXISTING EVIDENCE**

A fir 9" in diameter bears S. 64° E., 12.7 ft. dist., marked 1/4 S22 (BT)  
 A fir 6" in diameter bears S. 84° W., 5.8 ft. dist., marked 1/4 S21 (BT)

10

Work Done By Lawrence E. Jones Title Surveyor Date 10/80 State Registration No. L.S. 994  
 or Agency

Certified Cor. Record Prepared ? Yes  No  Filed At: \_\_\_\_\_ Date \_\_\_\_\_

11

**REMARKS**

12



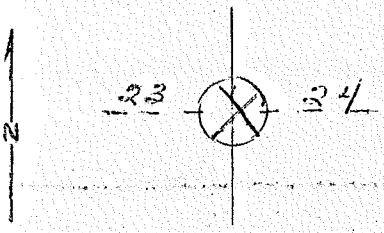
Index File No. P21  
T 2N R. 9E  
Merid. WM

CORNER RECORD (SEARCH)

Tract or Survey No. \_\_\_\_\_  
County Hood River  
State Oregon

$\frac{1}{4}$  Corner  
Cor. 23, 24  
No. \_\_\_\_\_

CORNER DIAGRAM



DESCRIBE CORNER MONUMENT FOUND  
3/4" Iron pipe and rocks in place. Good condition. 3/4" x 18" above ground. No marks found.

DESCRIBE BEARING TREES OR OTHER OFFICIAL ACCESSORIES FOUND  
Markings destroyed on D.F. snag 36" diameter bearing N88°E dista of 22 ft. Believed to be genuine corner.

PHOTO IDENTIFICATION DATA

Photo No. \_\_\_\_\_  
Filed At. \_\_\_\_\_  
Object Ident. \_\_\_\_\_  
Ident. By \_\_\_\_\_  
*Signature*

DESCRIBE CORNER LOCATION RELATIVE TO NEAR-BY FEATURES, ALSO HOW TO REACH CORNER  
Section line marker between Secs. 23 and 24 is on a stump on the Green Point Road located 2020 ft. South from  $\frac{1}{4}$  Corner.

PLANE COORDINATE POSITION DATA

State \_\_\_\_\_ Zone \_\_\_\_\_  
X \_\_\_\_\_  
Y \_\_\_\_\_  
Estab. By \_\_\_\_\_  
*Agency*

Signature  
Van B. Embree

Title State Forestry Division \_\_\_\_\_ Headquarters \_\_\_\_\_

Date  
Oct. 31, 1949

7100-52  
REV. 65 5

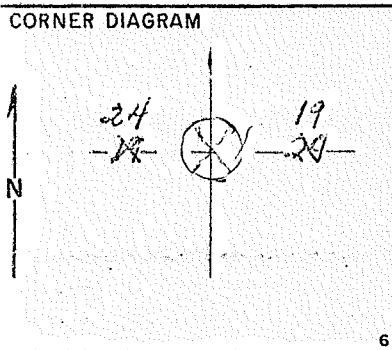
Date	Description	Amount
1890	Jan 1	100.00
1890	Feb 1	200.00
1890	Mar 1	300.00
1890	Apr 1	400.00
1890	May 1	500.00
1890	Jun 1	600.00
1890	Jul 1	700.00
1890	Aug 1	800.00
1890	Sep 1	900.00
1890	Oct 1	1000.00
1890	Nov 1	1100.00
1890	Dec 1	1200.00
1891	Jan 1	1300.00
1891	Feb 1	1400.00
1891	Mar 1	1500.00
1891	Apr 1	1600.00
1891	May 1	1700.00

Index File No. # P-25  
 T 2N R. 9 & 10E  
 Merid. WM

CORNER RECORD (SEARCH)

Tract or Survey No. \_\_\_\_\_  
 Cor. 24, 19  
 No. \_\_\_\_\_  
 R.D. \_\_\_\_\_ County Hood River  
 N.F. Mt. Hood State Oregon

$\frac{1}{4}$  Corner



DESCRIBE CORNER MONUMENT FOUND  
 Stake in place. good (new) condition, 3x4x48" above ground.  
 FS tag  $\frac{1}{4}$  cor. 24- 1 chain South.

DESCRIBE BEARING TREES OR OTHER OFFICIAL ACCESSORIES FOUND  
 Down  $\frac{1}{4}$  CSI scribed on W. Fir 24" diameter. Is believed tree scri  
 by County surveyor. **SCRIBED**


PHOTO IDENTIFICATION DATA  
 Photo No. \_\_\_\_\_  
 Filed At. \_\_\_\_\_  
 Object Ident. \_\_\_\_\_  
 Ident. By \_\_\_\_\_  
*Signature*

DESCRIBE CORNER LOCATION RELATIVE TO NEAR-BY FEATURES, ALSO HOW TO REACH CORNER  
 Metal Location Poster is on a D. Fir 24" diameter on the South  
 side of Green Point Road from which this Corner bears 180° 1  
 chain. Stake on S side creek in clear area approximately 29 ft  
 from road. Has 8" Maple with X cut into same.

PLANE COORDINATE POSITION DATA  
 State \_\_\_\_\_ Zone \_\_\_\_\_  
 X \_\_\_\_\_  
 Y \_\_\_\_\_  
 Estob. By \_\_\_\_\_  
*Agency*

Signature  
 Russ Ward, E.S.N.

Title \_\_\_\_\_ Division \_\_\_\_\_ Headquarters \_\_\_\_\_ Date 10/60  
 7100-52 REV. 65



Index File No. 219

CORNER RECORD (SEARCH)

Tract or Survey No. \_\_\_\_\_  
Cor. 35 only No. \_\_\_\_\_

$\frac{1}{4}$  Corner


T 2N R. 9E

R.D. \_\_\_\_\_ County Hood River

Merid. WM

N.F. Mt. Hood State Oregon

CORNER DIAGRAM



DESCRIBE CORNER MONUMENT FOUND

Iron pipe with brass cap in place.

DESCRIBE BEARING TREES OR OTHER OFFICIAL ACCESSORIES FOUND

Not believed to be a genuine corner. Private survey by George Frey.

PHOTO IDENTIFICATION DATA

Photo No. \_\_\_\_\_  
Filed At. \_\_\_\_\_  
Object Ident. \_\_\_\_\_  
Ident. By \_\_\_\_\_  
*Signature*


DESCRIBE CORNER LOCATION RELATIVE TO NEAR-BY FEATURES, ALSO HOW TO REACH CORNER

PLANE COORDINATE POSITION DATA

State \_\_\_\_\_ Zone \_\_\_\_\_  
X \_\_\_\_\_  
Y \_\_\_\_\_  
Estab. By \_\_\_\_\_  
*Agency*

Signature \_\_\_\_\_ Title \_\_\_\_\_ Division \_\_\_\_\_ Headquarters \_\_\_\_\_ Date \_\_\_\_\_

Russ Ward County Lbr. 8/30/61 7100-52 REV. 65 5



Index File No. Z 21

CORNER RECORD (SEARCH)

Tract or Survey No. \_\_\_\_\_ No. \_\_\_\_\_

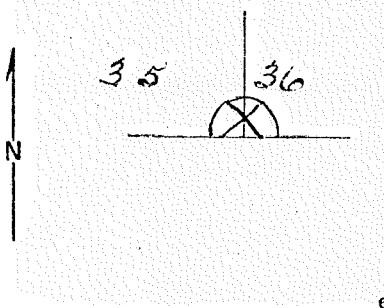
T 2N R. 9E

R.D. \_\_\_\_\_ County Hood River

Merid. WM

N.F. Mt Hood State Oregon

CORNER DIAGRAM



DESCRIBE CORNER MONUMENT FOUND  
 Iron pipe in place. Good condition, 3/4x6" above ground. Mound of stone around pipe.

DESCRIBE BEARING TREES OR OTHER OFFICIAL ACCESSORIES FOUND  
 Scribed T2N,R9E,S35,B.T. on D.F. 34" diameter bearing N28°W Distance 20ft.; Scribing rotted out on Oak 16" diameter bearing S60°30'E distance 33'. Believed to be a genuine corner.

PHOTO IDENTIFICATION DATA

Photo No. \_\_\_\_\_  
 Filed At. \_\_\_\_\_  
 Object Ident. \_\_\_\_\_  
 Ident. By \_\_\_\_\_  
*Signature*

DESCRIBE CORNER LOCATION RELATIVE TO NEAR-BY FEATURES, ALSO HOW TO REACH CORNER  
 Metal Location poster is on a Fir tree 34" diameter from which this corner bears S28°E 20 ft. Section line marker between Secs. 36 and 1 is on a post on the Jap Road located 1315' East from Sec. Corner. (Skid Road pass south of corner about 20ft. now. 7/17/61 R.M.W.) This corner used by County Surveyor on subdividing Section 35.

PLANE COORDINATE POSITION DATA

State \_\_\_\_\_ Zone \_\_\_\_\_  
 X \_\_\_\_\_  
 Y \_\_\_\_\_  
 Estab. By \_\_\_\_\_  
*Agency*

Signature  
 Van B. Embree

Title \_\_\_\_\_ Division \_\_\_\_\_ Headquarters \_\_\_\_\_ Date \_\_\_\_\_

April 17, 1949





USDA-FOREST SERVICE

Index  
File No. R-1

CORNER RECORD (SEARCH)

(Ref. FSM 7151.4)

Tract or  
Survey No. \_\_\_\_\_  
Cor. No. 19-30

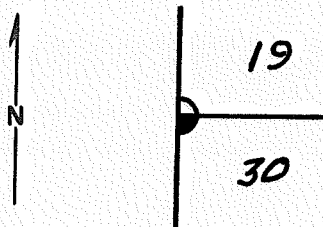
T 2N R. 9E

R.D. Hood River County Hood River

Merid. Willamette

N.F. Mt. Hood State Oregon

CORNER DIAGRAM



DESCRIBE CORNER MONUMENT FOUND

GLO stone 14"x12"x5" set 10" in ground.  
4 notches N  
2 notches S

DESCRIBE BEARING TREES OR OTHER OFFICIAL ACCESSORIES FOUND

Original BT's  
20" fir N. 52° E. 12 lks  
36" fir S. 30° E. 9 lks  
14" hemlock S 30° W. 23 lks  
14" fir N. 57° W. 60 lks

All open scribed faces  
as per original GLO scribes.

PHOTO IDENTIFICATION DATA

Photo No. \_\_\_\_\_  
Filed At. \_\_\_\_\_  
Object Ident. \_\_\_\_\_  
Ident. By \_\_\_\_\_  
*Signature*

DESCRIBE CORNER LOCATION RELATIVE TO NEAR-BY FEATURES, ALSO HOW TO REACH CORNER

Take Rainy Lake Road to point 1/4 mile past Mt. Defiance Trail to flagged line, north 800 feet to corner.

PLANE COORDINATE POSITION DATA

State Oregon Zone 12N  
X \_\_\_\_\_  
Y \_\_\_\_\_  
Estab. By \_\_\_\_\_  
*Agency*

Signature \_\_\_\_\_ Title \_\_\_\_\_ Division \_\_\_\_\_ Headquarters \_\_\_\_\_ Date \_\_\_\_\_

*Thomas Jones*  
Surveyor

7/2/81

7100-52-(3/68)

CORNER RECORD (PERPETUATION)

R-1

MONUMENT : DESCRIBE NEW MONUMENT SET, OR WORK DONE TO PRESERVE EXISTING MONUMENT

None. Recovery search only. No new monuments or accessories set.

9

ACCESSORIES : DESCRIBE NEW BT'S WITNESS OBJECTS ETC. ESTABLISHED, OR WORK DONE TO PRESERVE EXISTING EVIDENCE

10

Work Done By Lawrence E. Jones Title Surveyor Date 7/9/81 State Registration No. LS 994  
or Agency

Certified Cor. Record Prepared ? Yes No Filed At: Date

11

REMARKS

12

Index File No. T. R. M. Tract or Surv. No. U.S. G.P.O. 1977-725-576/586 Cor. 13

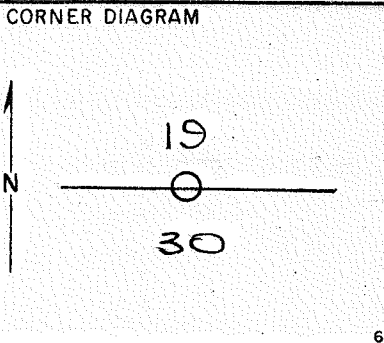
Index  
File No. R-3

**CORNER RECORD (SEARCH)**  
(Ref. FSM 7151.4)

Tract or  
Survey No. \_\_\_\_\_ Cor.  
No. \_\_\_\_\_

T 2N R. SE R.D. HOOD RIVER County HOOD RIVER

Merid. Will N.F. Mt Hood State OR



DESCRIBE CORNER MONUMENT FOUND  
NONE

DESCRIBE BEARING TREES OR OTHER OFFICIAL ACCESSORIES FOUND  
NONE  
SEARCHED FOR ON KINGSLEY CADASTRAL  
CONTRACT #530467-9-00200. TENNESON  
ENGINEERING, THE DALLES

PHOTO IDENTIFICATION DATA  
Photo No. \_\_\_\_\_  
Filed At. \_\_\_\_\_  
Object Ident. \_\_\_\_\_  
Ident. By \_\_\_\_\_  
*Signature*

DESCRIBE CORNER LOCATION RELATIVE TO NEAR-BY FEATURES, ALSO HOW TO REACH CORNER  
RECORD FILED W/ HRCO

PLANE COORDINATE POSITION DATA  
State \_\_\_\_\_ Zone \_\_\_\_\_  
X \_\_\_\_\_  
Y \_\_\_\_\_  
Estab. By \_\_\_\_\_  
*Agency*

Signature

Title

Division

Headquarters

Date

CORNER RECORD (PERPETUATION)

MONUMENT : DESCRIBE NEW MONUMENT SET, OR WORK DONE TO PRESERVE EXISTING MONUMENT

ACCESSORIES : DESCRIBE NEW BT'S WITNESS OBJECTS ETC. ESTABLISHED, OR WORK DONE TO PRESERVE EXISTING EVIDENCE

9

Work Done By \_\_\_\_\_ Title \_\_\_\_\_ Date \_\_\_\_\_ State Registration No. \_\_\_\_\_

10

Certified Cor. Record Prepared ? Yes No Filed At: \_\_\_\_\_ or Agency \_\_\_\_\_

REMARKS

Date \_\_\_\_\_

11

Index File No. T. R. M. Tract or Surv. No.

12

Cor. \_\_\_\_\_

13

Index  
File No. R-5

**CORNER RECORD (SEARCH)**  
(Ref. FSM 7151.4)

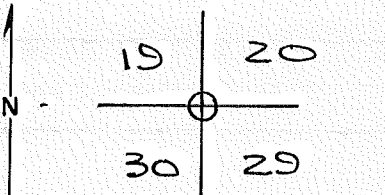
Tract or  
Survey No. \_\_\_\_\_ Cor.  
No. \_\_\_\_\_

T 2N R. 9E R.D. HOOD RIVER County HOOD RIVER

Merid. Will N.F. MT HOOD State OR

CORNER DIAGRAM

DESCRIBE CORNER MONUMENT FOUND



NONE

DESCRIBE BEARING TREES OR OTHER OFFICIAL ACCESSORIES FOUND

NONE  
SEARCHED FOR ON KINGSLEY CADASTRAL  
CONTRACT #530467-9-00200. TENNESON  
ENGINEERING, THE DALLAS

PHOTO IDENTIFICATION DATA

Photo No. \_\_\_\_\_  
Filed At. \_\_\_\_\_  
Object Ident. \_\_\_\_\_  
Ident. By \_\_\_\_\_  
*Signature*

DESCRIBE CORNER LOCATION RELATIVE TO NEAR-BY FEATURES, ALSO HOW TO REACH CORNER

RECORD FILED W/HRCO

PLANE COORDINATE POSITION DATA

State \_\_\_\_\_ Zone \_\_\_\_\_  
X \_\_\_\_\_  
Y \_\_\_\_\_  
Estab. By \_\_\_\_\_  
*Agency*

Signature \_\_\_\_\_ Title \_\_\_\_\_ Division \_\_\_\_\_ Headquarters \_\_\_\_\_ Date \_\_\_\_\_

## CORNER RECORD (PERPETUATION)

---

MONUMENT : DESCRIBE NEW MONUMENT SET, OR WORK DONE TO PRESERVE EXISTING MONUMENT

9

---

ACCESSORIES : DESCRIBE NEW BT'S WITNESS OBJECTS ETC. ESTABLISHED, OR WORK DONE TO PRESERVE EXISTING EVIDENCE

10

---

Work Done By \_\_\_\_\_ Title \_\_\_\_\_ Date \_\_\_\_\_ State Registration No.  
or Agency \_\_\_\_\_

---

Certified Cor. Record Prepared ? Yes No Filed At: \_\_\_\_\_ Date \_\_\_\_\_ 11

REMARKS

12

---

Index File No. T. R. M. Tract or Surv. No. Cor. 13

Index  
File No. R-7

**CORNER RECORD (SEARCH)**

(Ref. FSM 7151.4)

Tract or Survey No. \_\_\_\_\_ Cor. No. \_\_\_\_\_

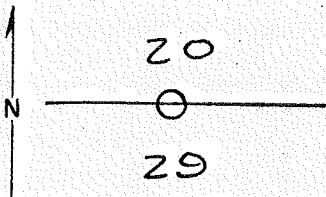
T 2N R. 9E

R.D. HOOD RIVER County HOOD RIVER

Merid. WILL

N.F. MTHOOD State OR

**CORNER DIAGRAM**



**DESCRIBE CORNER MONUMENT FOUND**

NONE

**DESCRIBE BEARING TREES OR OTHER OFFICIAL ACCESSORIES FOUND**

NONE

SEARCHED FOR ON KINGSLEY CADASTRAL CONTRACT # 530467-9-00200. TENNISON ENGINEERING, THE DALLES.

**PHOTO IDENTIFICATION DATA**

Photo No. \_\_\_\_\_  
Filed At. \_\_\_\_\_  
Object Ident. \_\_\_\_\_  
Ident. By \_\_\_\_\_  
*Signature*

**DESCRIBE CORNER LOCATION RELATIVE TO NEAR-BY FEATURES, ALSO HOW TO REACH CORNER**

RECORD FILED W/HRCO

**PLANE COORDINATE POSITION DATA**

State \_\_\_\_\_ Zone \_\_\_\_\_  
X \_\_\_\_\_  
Y \_\_\_\_\_  
Estab. By \_\_\_\_\_  
*Agency*

Signature

Title

Division

Headquarters

Date

CORNER RECORD (PERPETUATION)

MONUMENT: DESCRIBE NEW MONUMENT SET, OR WORK DONE TO PRESERVE EXISTING MONUMENT

ACCESSORIES : DESCRIBE NEW BT'S WITNESS OBJECTS ETC. ESTABLISHED, OR WORK DONE TO PRESERVE EXISTING EVIDENCE

9

10

Work Done By. \_\_\_\_\_ Title \_\_\_\_\_ Date \_\_\_\_\_ State Registration No. \_\_\_\_\_  
or Agency \_\_\_\_\_

Certified Cor. Record Prepared ? Yes No Filed At: \_\_\_\_\_ Date \_\_\_\_\_

11

REMARKS

Index File No. T. R. M. Tract or Surv. No. Cor.

12

13



Index  
File No. R-9

**CORNER RECORD (SEARCH)**

(Ref. FSM 7151.4)

Tract or  
Survey No. \_\_\_\_\_  
Sections  
Cor. 20-21-28-29  
No. \_\_\_\_\_

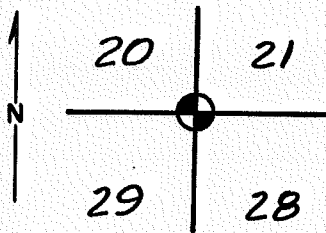
T 2N R. 9E

R.D. Hood River County Hood River

Merid. Willamette

N.F. Mt. Hood State Oregon

**CORNER DIAGRAM**



**DESCRIBE CORNER MONUMENT FOUND**

Found notched stone in mound of stone.

**DESCRIBE BEARING TREES OR OTHER OFFICIAL ACCESSORIES FOUND**

Remains of scribed bearing tree in southeast quadrant.  
22" fir stump at GLO call in northeast quadrant.

**PHOTO IDENTIFICATION DATA**

Photo No. \_\_\_\_\_  
Filed At. \_\_\_\_\_  
Object Ident. \_\_\_\_\_  
Ident. By \_\_\_\_\_  
*Signature*

**DESCRIBE CORNER LOCATION RELATIVE TO NEAR-BY FEATURES, ALSO HOW TO REACH CORNER**

At junction of N-20 and N-21 take spur road north 0.2 mi.  
Corner is approx. 110 ft. right of road.

**PLANE COORDINATE POSITION DATA**

State Oregon Zone North  
X 719,801.40  
Y 1,690,793.49  
Estab. By \_\_\_\_\_  
*TEC Agency*

Signature

Title  
Surveyor

Division

Headquarters

Date

7100-52-(3/68)

6/80

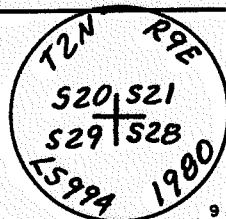
5

**CORNER RECORD (PERPETUATION)**

R-9

**MONUMENT : DESCRIBE NEW MONUMENT SET, OR WORK DONE TO PRESERVE EXISTING MONUMENT**

Set a brass disc on a 2-1/2" galv. pipe, 30" long, 24" in the ground and built a mound of stone. Corner stone buried alongside pipe.



**ACCESSORIES : DESCRIBE NEW BT'S WITNESS OBJECTS ETC. ESTABLISHED, OR WORK DONE TO PRESERVE EXISTING EVIDENCE**

A fir 7" dia. bears N. 75° W. 42.6 ft., marked T2N, R9E, S20 BT.  
 A hemlock 6" dia. bears N. 26° E, 14.7 ft., marked T2N, R9E, S21 BT.  
 A lodgepole pine, 8" dia. bears S. 70° E, 13.5 ft., marked T2N, R9E, S28 BT.  
 A hemlock, 11" dia. bears S. 22° W, 8.2 ft., marked T2N, R9E, S29 BT.

10

Work Done By Lawrence E. Jones title Surveyor Date 6/80 State Registration No. LS994 or Agency \_\_\_\_\_

Certified Cor. Record Prepared ? Yes  No  Filed At: \_\_\_\_\_ Date \_\_\_\_\_

11

**REMARKS**

12

USDA-FOREST SERVICE

Index  
File No. R-11

**CORNER RECORD (SEARCH)**

(Ref. FSM 7151.4)

Tract or  
Survey No. \_\_\_\_\_  
1/4 Cor.  
Cor. Sec. 21-28  
No. \_\_\_\_\_

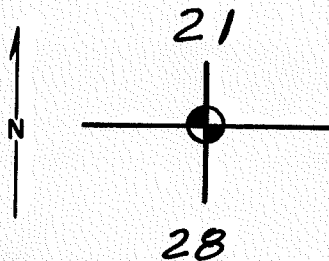
T 2N R. 9E

R.D. Hood River County Hood River

Merid. Willamette

N.F. Mt. Hood State Oregon

**CORNER DIAGRAM**



**DESCRIBE CORNER MONUMENT FOUND**

None. Corner location established by proportionment.

**DESCRIBE BEARING TREES OR OTHER OFFICIAL ACCESSORIES FOUND**

None.

**PHOTO IDENTIFICATION DATA**

Photo No. \_\_\_\_\_

Filed At. \_\_\_\_\_

Object Ident. \_\_\_\_\_

Ident. By \_\_\_\_\_

*Signature*

**PLANE COORDINATE POSITION DATA**

State Oregon Zone North

X 719,718.18

Y 1,693,432.01

Estab. By TEC

*Agency*

*Signature*

Title  
Surveyor

Division

Headquarters

Date

October, 1980

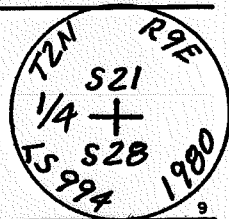
7100-52 (3/68)

CORNER RECORD (PERPETUATION)

R-11.

MONUMENT : DESCRIBE NEW MONUMENT SET, OR WORK DONE TO PRESERVE EXISTING MONUMENT

Set aluminum cap on a 2-1/2 inch aluminum pipe, 30" long,  
24" in the ground and built on a mound of stone



ACCESSORIES : DESCRIBE NEW BT's WITNESS OBJECTS ETC. ESTABLISHED, OR WORK DONE TO PRESERVE EXISTING EVIDENCE

A fir 11" in diameter bears N. 21° E., 12.0 ft. marked 1/4 S 21 (BT)  
A white fir 15" in diameter bears S 69° E. 17.7 ft. marked 1/4 S 28 (BT)

10

Work Done By Lawrence E. Jones title Surveyor Date 10/80 State Registration No. LS 994  
or Agency \_\_\_\_\_

Certified Cor. Record Prepared ? Yes No Filed At: \_\_\_\_\_ Date \_\_\_\_\_

11

REMARKS

12

Index

File No. R-13

## CORNER RECORD (SEARCH)

(Ref. FSM 7151.4)

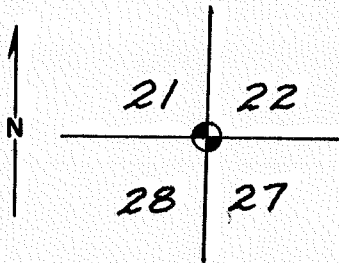
Tract or

Survey No. \_\_\_\_\_

Cor. Sections

No. 21-22-28-27T 2 N., R. 9 E.,R.D. Hood River County Hood RiverMerid. WillametteN.F. Mt. Hood State Oregon

## CORNER DIAGRAM



## DESCRIBE CORNER MONUMENT FOUND

None

DESCRIBE BEARING TREES OR OTHER OFFICIAL ACCESSORIES FOUND 2

Original GLO bearing tree S. 54° W., 11.2 ft.;  
Rotten stump with visible scribing.

Original GLO bearing tree S. 43° E., 25.1 ft.; partial face  
but no visible scribing on rotted stump.

Rotted stump N. 72° E., 23.1 ft., GLO call. No visible markings.

## PHOTO IDENTIFICATION DATA

Photo No. \_\_\_\_\_

Filed At. \_\_\_\_\_

Object Ident. \_\_\_\_\_

Ident. By \_\_\_\_\_

Signature 7DESCRIBE CORNER LOCATION RELATIVE TO NEAR-BY FEATURES, ALSO HOW TO REACH CORNER 3

From Dry Gulley on N-20, north 250 ft., more or less to evidence  
of brushed line. West 200 feet, more or less to a 3/4" iron  
pipe. Continue west 130 ft. to corner.

## PLANE COORDINATE POSITION DATA

State Oregon Zone NorthX 719,634.95Y 1,696,070.53

Estab. By \_\_\_\_\_

TEC  
Agency 8

Signature

Title

Division

Headquarters

Date

June, 1980

7100-52 (3/68)

4  
5

Surveyor

*Lawrence Jones*

**CORNER RECORD (PERPETUATION)**

R-13

**MONUMENT : DESCRIBE NEW MONUMENT SET, OR WORK DONE TO PRESERVE EXISTING MONUMENT**

Brass cap on 2-1/2" pipe, 30" long, 24" in the ground and mound of stone.



9

**ACCESSORIES : DESCRIBE NEW BT'S WITNESS OBJECTS ETC. ESTABLISHED, OR WORK DONE TO PRESERVE EXISTING EVIDENCE**

A 6" white fir bears N. 15° W. 4.1 ft., marked S21, BT.  
 An 8" fir bears S. 15° W. 13.1 ft., marked S28, BT.  
 A 14" fir bears S. 50° E. 26.0 ft., marked S27, BT.  
 A 6" fir bears N. 38° E. 18.5 ft., marked S 22 BT.

10

Work Done By Lawrence E. Jones Title Surveyor Date 6/80 State Registration No. or Agency LS 994

Certified Cor. Record Prepared ? Yes  No  Filed At: \_\_\_\_\_ Date \_\_\_\_\_

11

**REMARKS**

12

Index  
File No. R-13

CORNER RECORD (SEARCH)

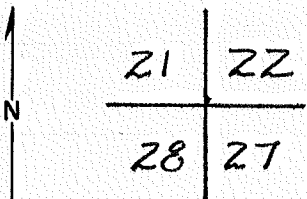
(Ref. FSM 7151.4)

Tract or  
Survey No. \_\_\_\_\_ Cor.  
No. \_\_\_\_\_

T T2N R. 9E  
Merid. WM

R.D. H.R. County HR  
N.F. MT HOOD State OR

CORNER DIAGRAM



DESCRIBE CORNER MONUMENT FOUND

FOUND MOUND OF ROCKS AND POST 5" DIA  
1/2 OF ITS LENGTH SQUARED. NO MARKS ON ROCKS  
ORIG. WAS SANDSTONE 12" X 12" X 6" SET 6" IN GROUND.

DESCRIBE BEARING TREES OR OTHER OFFICIAL ACCESSORIES FOUND

NO TREES OR REMAINS OF ORIG BT'S ON  
ORIGINAL OR REVERSE BEARINGS.

NO EVIDENCE TO INDICATE THAT  
THIS IS THE CORNER.

PHOTO IDENTIFICATION DATA

Photo No. \_\_\_\_\_  
Filed At. \_\_\_\_\_  
Object Ident. \_\_\_\_\_  
Ident. By \_\_\_\_\_  
Signature \_\_\_\_\_

DESCRIBE CORNER LOCATION RELATIVE TO NEAR-BY FEATURES, ALSO HOW TO REACH CORNER

FROM DRY GULLY ON N-20 - NORTH 200'-300'  
EVIDENCE OF BRUSHED LINE TO CORNER FROM  
SOUTH.

PLANE COORDINATE POSITION DATA

State \_\_\_\_\_ Zone \_\_\_\_\_  
X \_\_\_\_\_  
Y \_\_\_\_\_  
Estab. By \_\_\_\_\_

Signature DAVE TURNER Agency H.R.

Signature Title Division Headquarters Date  
GLENN V. CLEVENGER JURVYG TECH L.L.L. S.O. 5-26-79 7100-52 (3/68)

**CORNER RECORD (PERPETUATION)**

**MONUMENT : DESCRIBE NEW MONUMENT SET, OR WORK DONE TO PRESERVE EXISTING MONUMENT**

9

**ACCESSORIES : DESCRIBE NEW BT'S WITNESS OBJECTS ETC. ESTABLISHED, OR WORK DONE TO PRESERVE EXISTING EVIDENCE**

10

Work Done By \_\_\_\_\_ Title \_\_\_\_\_ Date \_\_\_\_\_ State Registration No. or Agency \_\_\_\_\_

Certified Cor. Record Prepared ? Yes No Filed At: \_\_\_\_\_ Date \_\_\_\_\_

11

**REMARKS**

12

Index File No. T. R. M. Tract or Surv. No. Cor. 13



R-13

SECTION OR SUBDIVISION R-13 SEC. 28 N.E. COR. CORNER No. 666

TWP. 2 N., RANGE 9 E, W.M.

CORNER DESCRIPTION

FD. WOODEN STAKE  
SCORED ON 4 SIDES  
BLAZED LINES LEADING  
TO & FROM COR. No B.T.S  
A. HUTSON 6-11-75  
ORIG WAS 12'X12'X6"  
3" IN GRND SANDSTONE

S E  
≡ ≡ HC

ORIG ET'S

FIR 18" N72°E 35LKS  
FIR 15" S43°E 38LKS  
W.O. REF.

HC

FIR 20° S54°W 11LKS  
FIR 12" N80°W 16LKS

CARD 1 OF 1



R-13

R-13  
SECTION OR SUBDIVISION  $\frac{21 \times 22}{28 \times 27}$

TWP.....2N., RANGE.....9.....E, W.M.

CORNER No. ....46.....

CORNER DESCRIPTION

2" stake 3' above  
ground. Marked Approx  
Corner. Line Brushed  
From EAST - Here To  
West


Found 4-26-108 A. Hutson

W.O. REF. \_\_\_\_\_

\_\_\_\_\_

\_\_\_\_\_

CARD..... OF .....



Index  
File No. R-15

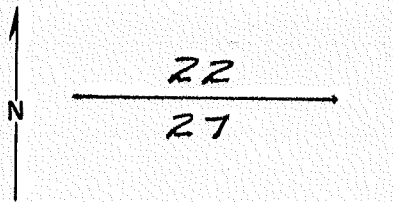
CORNER RECORD (SEARCH)  
(Ref. FSM 7151.4)

Tract or  
Survey No. \_\_\_\_\_ Cor.  
No. \_\_\_\_\_

T 2N R. 9E R.D. HOOD RIVER County H.R.

Merid. WILLAMETTE N.F. MT HOOD State OR

CORNER DIAGRAM



DESCRIBE CORNER MONUMENT FOUND FOUND 3/4" GALV. PIPE WITH COLLAR AT TOP END. ORIG WAS 10" X 9" X 8" SANDSTONE MARKED 1/4 ON NORTH SIDE

DESCRIBE BEARING TREES OR OTHER OFFICIAL ACCESSORIES FOUND  
F.S. BT TAG SET IN 1961 BY R.M. WARD INDICATES PIPE AS CORNER.  
NO TREES OR INDICATIONS MATCH ORIG G.L.O. BT'S

PHOTO IDENTIFICATION DATA

Photo No. \_\_\_\_\_  
Filed At. \_\_\_\_\_  
Object Ident. \_\_\_\_\_  
Ident. By \_\_\_\_\_  
*Signature*

NOT AN ACCEPTABLE CORNER

PLANE COORDINATE POSITION DATA

State \_\_\_\_\_ Zone \_\_\_\_\_  
X \_\_\_\_\_  
Y \_\_\_\_\_  
Estab. By \_\_\_\_\_  
*Agency*

DESCRIBE CORNER LOCATION RELATIVE TO NEAR-BY FEATURES, ALSO HOW TO REACH CORNER  
10' FROM WATER - EAST EDGE RESVR  
LOCATION POSTERS ON EDGE GREEN PT ROAD  
AND 65' WEST OF POSTER ON CAMPGROUND ROAD.

Signature G. CLEVENGER Title D. TURNER Division \_\_\_\_\_ Headquarters \_\_\_\_\_ Date 5-25-79 00-52 (3/68)

2  
3  
4  
5

CORNER RECORD (PERPETUATION)

MONUMENT : DESCRIBE NEW MONUMENT SET, OR WORK DONE TO PRESERVE EXISTING MONUMENT

9

ACCESSORIES : DESCRIBE NEW BT'S WITNESS OBJECTS ETC. ESTABLISHED, OR WORK DONE TO PRESERVE EXISTING EVIDENCE

10

Work Done By \_\_\_\_\_ Title \_\_\_\_\_ Date \_\_\_\_\_ State Registration No. or Agency \_\_\_\_\_

Certified Cor. Record Prepared ? Yes No Filed At: \_\_\_\_\_ Date \_\_\_\_\_ 11

REMARKS

PIPE IS AT THE EDGE OF WHAT APPEARS TO HAVE BEEN SKID ROAD USED TO LOG & CLEAR THE RESUR AREA.  
THIS <sup>COR.</sup> HAS NOT VERIFIED - SEE H.R. Co. CORNER CARD NO. 45  
1

12

Index File No. T. R. M. Tract or Surv. No. Cor. 13

R-15

SECTION OR SUBDIVISION R-15 N<sup>4</sup>. 27

TWP. 21., RANGE 9 E, W.M.


CORNER No. 45-

CORNER DESCRIPTION

1" IP 6" above ground  
sq tag on tree  
No RT'S  
Tag designates pipe as  
corner  
Found by A. Hatson  
4.25.68 not verified

W.O. REF. \_\_\_\_\_  
\_\_\_\_\_  
\_\_\_\_\_

CARD \_\_\_\_\_ OF \_\_\_\_\_





Index  
File No. R-17

CORNER RECORD (SEARCH)

(Ref. FSM 7151.4)

Tract or  
Survey No. \_\_\_\_\_ Cor.  
No. \_\_\_\_\_

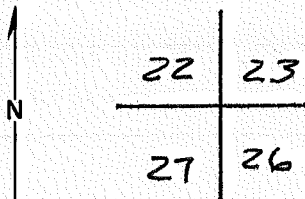
T 2N R. 9E

R.D. H.R. County H.R.

Merid. WM

N.F. MTHOOD State OR

CORNER DIAGRAM



DESCRIBE CORNER MONUMENT FOUND 1 1/2" X 1 1/2" X 16" HUB, WITH ROOFING NAIL IN TOP, IN MOUND OF ROCKS, SCRIBING VISIBLE "22", TWO NOTCHES ON N. & E. EDGES, OR ON S & W, DEPENDING ON WHICH END IS UP. ORIG WAS 18" X 12" X 10" BASALT STONE = ON S. & = ONE. 2

DESCRIBE BEARING TREES OR OTHER OFFICIAL ACCESSORIES FOUND F.S. LOCATION TAG ON 24" D. FIR N 15° W 15' DIST. BLAZE GROWN OVER. TAG PLACED BY R. WARD 1961. ORIGINAL N.W. BT WAS 4" FIR N 62° W 235 LKS DIST. MARKED "2N, R 9E, S 22 BT." 3

PHOTO IDENTIFICATION DATA

Photo No. \_\_\_\_\_  
Filed At. \_\_\_\_\_  
Object Ident. \_\_\_\_\_  
Ident. By \_\_\_\_\_  
Signature \_\_\_\_\_ 7

GLO CORNER SET IN 1883 3

DESCRIBE CORNER LOCATION RELATIVE TO NEAR-BY FEATURES, ALSO HOW TO REACH CORNER LOCATION TAG ON S. SIDE KINGSLEY ROAD COR IS APPROX 1200' SOUTH.

PLANE COORDINATE POSITION DATA

State \_\_\_\_\_ Zone \_\_\_\_\_  
X \_\_\_\_\_  
Y \_\_\_\_\_  
Estab. By \_\_\_\_\_

NOT AN ACCEPTABLE CORNER

DAVE TURNER <sup>Apprv</sup> TMTech H.R. DIST 4  
Signature Title Division Headquarters Date  
GLENN V. CLEVENGER SURVING TECH L.L.L. JO 05-30-79 7100-52 (3/68) 5

CORNER RECORD ( PERPETUATION )

MONUMENT: DESCRIBE NEW MONUMENT SET, OR WORK DONE TO PRESERVE EXISTING MONUMENT

9

ACCESSORIES : DESCRIBE NEW BT'S WITNESS OBJECTS ETC. ESTABLISHED, OR WORK DONE TO PRESERVE EXISTING EVIDENCE

10

Work Done By \_\_\_\_\_ Title \_\_\_\_\_ Date \_\_\_\_\_ State Registration No. or Agency \_\_\_\_\_

Certified Cor. Record Prepared ? Yes No Filed At: \_\_\_\_\_ Date \_\_\_\_\_

11

REMARKS

12

Index File No. T. R. M. Tract or Surv. No. Cor. 13

R-17

SECTION OR SUBDIVISION R-17 23

$\frac{22}{27} \mid \frac{23}{26}$

CORNER No. .... 16a .....

TWP. 2 N ....., RANGE 9 ....., E, W.M.

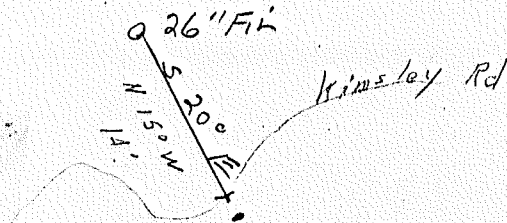
CORNER DESCRIPTION

SW Cor - rock - square stake  
No Markings  
No BT's, 26" Fir Tag see  
Corner RHW 8-21-61  
looks like might have BT  
from outside tree  
Found 10-4-67 A. Hutson  
Flight HR 67-5-6  
Placed line to cor. from  
rd. N-S-E-W, sec. line  
marker <sup>tree</sup> with Mt. Rd.  
 CARD..... 1 ..... OF ..... 2 .....


W.O. REF. \_\_\_\_\_

\_\_\_\_\_

\_\_\_\_\_



Kimsley Rd



R-17

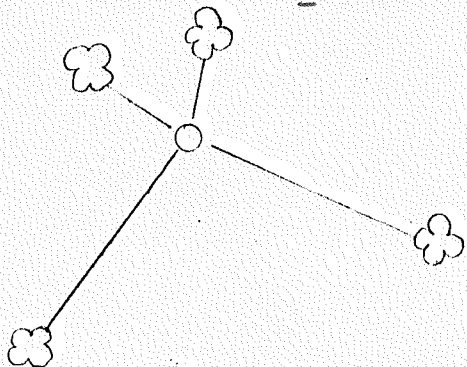
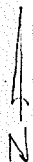
SECTION OR SUBDIVISION R-17

22 | 23  
27 | 26

CORNER No. .... 16 .....

TWP. 2 N ..., RANGE 9 ... E, W.M.

(ORIGINAL) ✓  
CORNER DESCRIPTION



SET 14" IN GEND  
||| S ||| E

COR. IS ORIG. BASALT  
STONE 18X12X10". ORIG B.T.S:  
4" FIR S29°W, 261 LKS.  
20" FIR N50°W, 90 LKS.  
18" FIR N12°E, 82 LKS.  
4" FIR S62°E, 225 LKS.

W.O. REF. FILED 2/78, NOTES BY

JLH 15-0, FROM ~1910

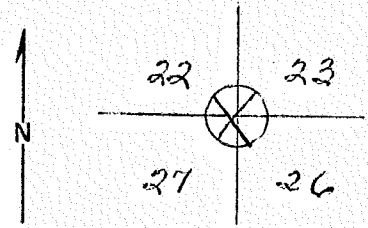
CARD ..... 2 ..... OF ..... 2 .....

Index  
File No. R 17  
T 2N R. 9E  
Merid. WM

CORNER RECORD (SEARCH)

Tract or  
Survey No. \_\_\_\_\_  
R.D. \_\_\_\_\_ County Hood River No. 22, 23, 26, 27  
N.F. Mt. Hood State Oregon

CORNER DIAGRAM



DESCRIBE CORNER MONUMENT FOUND  
Stake in place. Good condition, 2x2x10" above ground. Mound of rock is located around stake.

DESCRIBE BEARING TREES OR OTHER OFFICIAL ACCESSORIES FOUND  
D.F. 24" diameter bearing N15°W distance 14ft. Not believed to be genuine corner. No original trees. Run in by transit.

PHOTO IDENTIFICATION DATA

Photo No. \_\_\_\_\_  
Filed At. \_\_\_\_\_  
Object Ident. \_\_\_\_\_  
Ident. By \_\_\_\_\_  
*Signature*

DESCRIBE CORNER LOCATION RELATIVE TO NEAR-BY FEATURES, ALSO HOW TO REACH CORNER  
Metal Location Poster is on a B.T.-D.F. 24" diameter on the North side of corner from which this corner bears N15°W 14ft. Section line marker between Secs. 22 and 27 is on a tree on the Larch Mt. road located W from Sec Corner. Old blazed or brushed line from roads to corner N & S and E & W. Hard to see as grown up again. B.T. tree has X cut into it.

PLANE COORDINATE POSITION DATA

State \_\_\_\_\_ Zone \_\_\_\_\_  
X \_\_\_\_\_  
Y \_\_\_\_\_  
Estab. By \_\_\_\_\_  
*Agency*

Signature  
Russ Ward

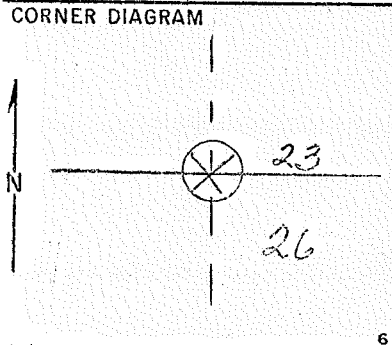
Title \_\_\_\_\_ Division \_\_\_\_\_ Headquarters \_\_\_\_\_ Date 8/23/61 7100-52  
REV. 65 5

Index File No. R19  
T. 2N R. 9E  
Merid. Willamette

CORNER RECORD (SEARCH)

$\frac{1}{4}$  Corner  
Tract or Survey No. \_\_\_\_\_  
Cor. No. 23,26

R.D. \_\_\_\_\_ County Hood River  
N.F. Mt. Hood State Oregon



DESCRIBE CORNER MONUMENT FOUND  
3/4" Iron pipe 18'.

PHOTO IDENTIFICATION DATA  
Photo No. \_\_\_\_\_  
Filed At. \_\_\_\_\_  
Object Ident. \_\_\_\_\_  
Ident. By \_\_\_\_\_  
*Signature*

DESCRIBE BEARING TREES OR OTHER OFFICIAL ACCESSORIES FOUND

PLANE COORDINATE POSITION DATA  
State \_\_\_\_\_ Zone \_\_\_\_\_  
X \_\_\_\_\_  
Y \_\_\_\_\_  
Estab. By \_\_\_\_\_  
*Agency*

DESCRIBE CORNER LOCATION RELATIVE TO NEAR-BY FEATURES, ALSO HOW TO REACH CORNER

THIS INFORMATION TAKEN FROM FIELD MAP SHEET CONCERNING HOOD RIVER COUNTY FOREST RESOURCE INVENTORY IN TIMBER DEPT.

Signature  
Eric S. Nance

Title \_\_\_\_\_ Division \_\_\_\_\_ Headquarters \_\_\_\_\_ Date 2/60

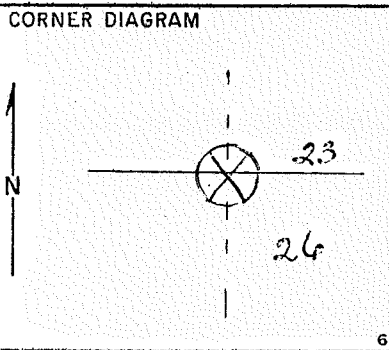
Index  
File No. R19  
T 2N R. 9E  
Merid. WM

CORNER RECORD (SEARCH)

R.D. \_\_\_\_\_ County \_\_\_\_\_  
N.F. Mt. Hood State Oregon

Tract or  
Survey No. \_\_\_\_\_  
Hood River  
Oregon

$\frac{1}{4}$  Corner  
Cor. 23, 26  
No. \_\_\_\_\_



DESCRIBE CORNER MONUMENT FOUND  
3/4" iron pipe and stake in place. Good condition. No marks found  
3/4" x 18" above ground.

DESCRIBE BEARING TREES OR OTHER OFFICIAL ACCESSORIES FOUND  
No bearing trees found. Not believed to be a genuine corner. No  
proof found but location probably correct. Established by private  
survey.

PHOTO IDENTIFICATION DATA  
Photo No. \_\_\_\_\_  
Filed At. \_\_\_\_\_  
Object Ident. \_\_\_\_\_  
Ident. By \_\_\_\_\_  
*Signature*

DESCRIBE CORNER LOCATION RELATIVE TO NEAR-BY FEATURES, ALSO HOW TO REACH CORNER  
Two ways - off logging road in Sec. 26 9.07 chains N of road on  
brush and blazed line or from Kingsley Rd. on brushed & blazed line  
1188 ft. south of road.

PLANE COORDINATE POSITION DATA  
State \_\_\_\_\_ Zone \_\_\_\_\_  
X \_\_\_\_\_  
Y \_\_\_\_\_  
Estab. By \_\_\_\_\_  
*Agency*

Signature Van B. Embree Title State Forestry Division \_\_\_\_\_ Headquarters \_\_\_\_\_ Date Oct. 30, 1949  
7100-52  
REV. 65 5





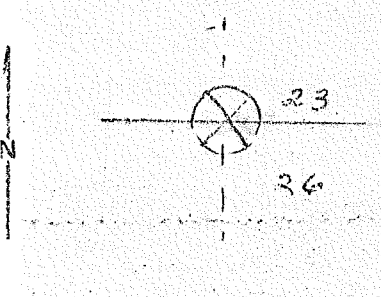
Index File No. R19  
T 2N R. 9E  
Merid. WM

CORNER RECORD (SEARCH)

Tract or Survey No. \_\_\_\_\_  
Cor.  $\frac{1}{4}$  23,26  
No. \_\_\_\_\_

R.D. \_\_\_\_\_ County Hood River  
N.F. Mt Hood State Oregon

CORNER DIAGRAM



DESCRIBE CORNER MONUMENT FOUND

874-9 5450(1580) Ereg V. Co. Kingsley 10/19/62 E.S.N.

DESCRIBE BEARING TREES OR OTHER OFFICIAL ACCESSORIES FOUND

PHOTO IDENTIFICATION DATA

Photo No. \_\_\_\_\_  
Filed At. \_\_\_\_\_  
Object Ident. \_\_\_\_\_  
Ident. By \_\_\_\_\_  
*Signature*

DESCRIBE CORNER LOCATION RELATIVE TO NEAR-BY FEATURES, ALSO HOW TO REACH CORNER

PLANE COORDINATE POSITION DATA

State \_\_\_\_\_ Zone \_\_\_\_\_  
X \_\_\_\_\_  
Y \_\_\_\_\_  
Estab. By \_\_\_\_\_  
*Agency*

Signature  
Van B. Embree

Title \_\_\_\_\_ Division \_\_\_\_\_ Headquarters \_\_\_\_\_ Date 1949

7100-52  
REV. 65 5



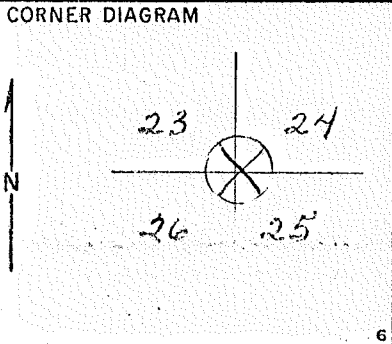
Section Cor. 23, 24, 25, 26  
Cor. No. \_\_\_\_\_

CORNER RECORD (SEARCH)

Tract or Survey No. \_\_\_\_\_

Index File No. R 21  
T. 2N R. 9E  
Merid. WM

R.D. \_\_\_\_\_ County Hood River  
N.F. Mt. Hood State Oregon



DESCRIBE CORNER MONUMENT FOUND  
Rock and stake ~~(3/4" x 1/2" x 1/2" pipe)~~ in place. Good condition 12" above ground. No pipe found. *Rock = - X ON TOP.*  
F.S. wooden tag 2N9E Sec. Corner 40 ft. W. Mound of rock around main rock.

DESCRIBE BEARING TREES OR OTHER OFFICIAL ACCESSORIES FOUND  
D.F. 20" diameter bearing N35° E 5ft. distance; D.F. (stump) 24" diameter bearing S80° E 15 ft. distance. Believed to be a genuine corner.

PHOTO IDENTIFICATION DATA  
Photo No. \_\_\_\_\_  
Filed At. \_\_\_\_\_  
Object Ident. \_\_\_\_\_  
Ident. By \_\_\_\_\_  
*Signature*

DESCRIBE CORNER LOCATION RELATIVE TO NEAR-BY FEATURES, ALSO HOW TO REACH CORNER  
Metal Location Poster is on a D.F. tree 20" diameter on the North side of private road from which this corner bears N35° E 5ft.  
Section line marker between Secs. 23 and 24 is on a D.F. stump on the Kingsley Resd. Road located 620 ft. North from Sec. Cor. 20" D.F. has F.S. tags both Aluminum & yellow on it. Has big X on tree. 24" stump has wooden F.S. tag. Trees and corner about 10' North of road.

PLANE COORDINATE POSITION DATA  
State \_\_\_\_\_ Zone \_\_\_\_\_  
X \_\_\_\_\_  
Y \_\_\_\_\_  
Estab. By \_\_\_\_\_  
*Agency*

Signature Russ Ward

Title \_\_\_\_\_ Division \_\_\_\_\_ Headquarters \_\_\_\_\_ Date 10/60

7100-52  
REV. 65 5



Section Cor  
23, 24, 25,  
Cor. 26  
No. 26

Index File No. R 21

CORNER RECORD (SEARCH)

Tract or Survey No. \_\_\_\_\_

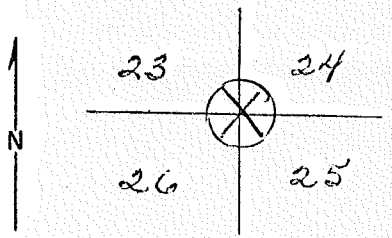
T. 2N R. 9E

R.D. \_\_\_\_\_ County Hood River

Merid. WM

N.F. Mt. Hood State Oregon

CORNER DIAGRAM



DESCRIBE CORNER MONUMENT FOUND  
 Rock and iron pipe in place, good condition, rock 12x9x8" above ground. Marked  $\ominus$  -  $\oplus$  ON TOP  
 S E

2

DESCRIBE BEARING TREES OR OTHER OFFICIAL ACCESSORIES FOUND  
 Scribing grown over on D.F. 24" diameter bearing N35°E distance 5 ft.; 25 on D.F. stump 20" diameter bearing S81°E distance 20ft. Believed to be a genuine corner.

3

PHOTO IDENTIFICATION DATA  
 Photo No. \_\_\_\_\_  
 Filed At. \_\_\_\_\_  
 Object Ident. \_\_\_\_\_  
 Ident. By \_\_\_\_\_  
*Signature*

7

DESCRIBE CORNER LOCATION RELATIVE TO NEAR-BY FEATURES, ALSO HOW TO REACH CORNER  
 Metal Location Poster is on a D.F. 24" diameter from which this corner bears S35°W 5 ft. Section line marker between Secs. 23 and 24 is on a stump on the Green Point Road located 620 ft. N from Sec. Corner. Also section line marker on tree between secs. 24, 25 40ft. East of corner on logging road.  
 10/60 Iron pipe not found.

4

PLANE COORDINATE POSITION DATA  
 State \_\_\_\_\_ Zone \_\_\_\_\_  
 X \_\_\_\_\_  
 Y \_\_\_\_\_  
 Estob. By \_\_\_\_\_  
*Agency*

8

Signature	Title	Division	Headquarters	Date	7100-52
Van B. Embree	State Forestry			Nov. 1, 1949	REV. 65 5

1000

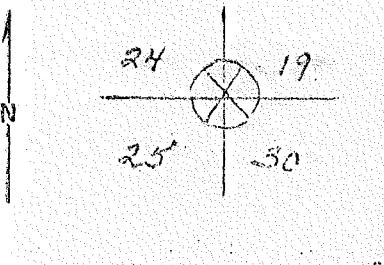
Sec. Corner  
Cor. 24, 25, 19, 30  
No. \_\_\_\_\_

CORNER RECORD (SEARCH)

Index File No. R 25'  
T 2N R. 9, 10E  
Merid. WM

Tract or Survey No. \_\_\_\_\_  
County Hood River  
N.F. Mt. Hood State Oregon

CORNER DIAGRAM



1 DESCRIBE CORNER MONUMENT FOUND  
Stake in place. Good condition, 3x4x48" above ground.  
O.S. Forest, 24"D.F., Sec. 24-2N 9,10E, 21ft. S52°E 10/30/58 on metal.

2 DESCRIBE BEARING TREES OR OTHER OFFICIAL ACCESSORIES FOUND  
Doug Fir 24" diameter bearing N52°W distance 21 ft.

PHOTO IDENTIFICATION DATA

Photo No. \_\_\_\_\_  
Filed At. \_\_\_\_\_  
Object Ident. \_\_\_\_\_  
Ident. By \_\_\_\_\_  
*Signature*

3 DESCRIBE CORNER LOCATION RELATIVE TO NEAR-BY FEATURES; ALSO HOW TO REACH CORNER  
Metal Location Poster is on a D. Fir tree 24" diameter on the East side of tree from which this Corner bears S52°E 21 ft. Section line marker between Secs. 24 and 25 is on a tree on the Hachett Rd. located 21 ft. South from Sec. Cor. B.T. has X on same W/red paint over the cut. Corner is 25 ft. off road in clearing.


PLANE COORDINATE POSITION DATA

State \_\_\_\_\_ Zone \_\_\_\_\_  
X \_\_\_\_\_  
Y \_\_\_\_\_  
Estab. By \_\_\_\_\_  
*Agency*

Signature  
Russell Ward

Title \_\_\_\_\_ Division \_\_\_\_\_ Headquarters \_\_\_\_\_ Date 10/60  
7100-52  
REV. 65 5





Index File No. T-1

**CORNER RECORD (SEARCH)**

(Ref. FSM 7151.4)

Tract or Survey No. \_\_\_\_\_ Cor. No. \_\_\_\_\_

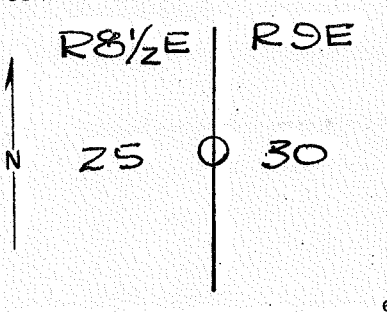
T T2N R. SE

R.D. HOOD RIVER County HOOD RIVER

Merid. WILL

N.F. MT HOOD State OR

CORNER DIAGRAM



DESCRIBE CORNER MONUMENT FOUND

NONE

DESCRIBE BEARING TREES OR OTHER OFFICIAL ACCESSORIES FOUND

NONE  
SEARCHED FOR ON KINGSLEY CADASTRAL CONTRACT # 530467-9-00200. TENNESON ENGINEERING, THE DALLES.

PHOTO IDENTIFICATION DATA

Photo No. \_\_\_\_\_  
Filed At. \_\_\_\_\_  
Object Ident. \_\_\_\_\_  
Ident. By \_\_\_\_\_  
*Signature*

DESCRIBE CORNER LOCATION RELATIVE TO NEAR-BY FEATURES, ALSO HOW TO REACH CORNER

RECORD ON FILE W/HRCO

PLANE COORDINATE POSITION DATA

State \_\_\_\_\_ Zone \_\_\_\_\_  
X \_\_\_\_\_  
Y \_\_\_\_\_  
Estab. By \_\_\_\_\_  
*Agency*

Signature \_\_\_\_\_ Title \_\_\_\_\_ Division \_\_\_\_\_ Headquarters \_\_\_\_\_ Date \_\_\_\_\_ FS-7100-52 (3/68)

CORNER RECORD (PERPETUATION)

MONUMENT : DESCRIBE NEW MONUMENT SET, OR WORK DONE TO PRESERVE EXISTING MONUMENT

ACCESSORIES : DESCRIBE NEW BT'S WITNESS OBJECTS ETC. ESTABLISHED, OR WORK DONE TO PRESERVE EXISTING EVIDENCE

9

Work Done By \_\_\_\_\_ Title \_\_\_\_\_ Date \_\_\_\_\_ State Registration No. \_\_\_\_\_  
or Agency \_\_\_\_\_

10

Certified Cor. Record Prepared ? Yes No Filed At: \_\_\_\_\_ Date \_\_\_\_\_

11

REMARKS

Index File No. T. R. M. Tract or Surv. No. Cor.

12

13

USDA-FOREST SERVICE

Index  
File No. T-9

**CORNER RECORD (SEARCH)**

(Ref. FSM 7151.4)

Tract or  
Survey No. \_\_\_\_\_ Cor. No. 1/4  
28 & 29

T 2 N. R. 9 E.

R.D. Hood River County Hood River

Merid. Willamette

N.F. Mt. Hood State Oregon

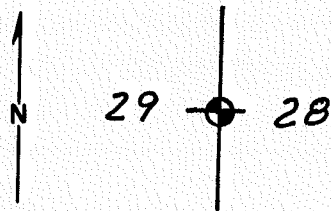
**CORNER DIAGRAM**

**DESCRIBE CORNER MONUMENT FOUND**

Scribed stone and mound of stone.

**DESCRIBE BEARING TREES OR OTHER OFFICIAL ACCESSORIES FOUND**

17" fir stump bears N. 55° W. 14.2 ft. to face.  
24" fir stump bears S. 30° E. 10.4 ft. to face.



**PHOTO IDENTIFICATION DATA**

Photo No. \_\_\_\_\_  
Filed At. \_\_\_\_\_  
Object Ident. \_\_\_\_\_  
Ident. By \_\_\_\_\_  
*Signature*

**PLANE COORDINATE POSITION DATA**

State Ore Zone North  
X 717,123.46  
Y 1,690,872.29  
Estab. By TEC  
*Agency*

**DESCRIBE CORNER LOCATION RELATIVE TO NEAR-BY FEATURES, ALSO HOW TO REACH CORNER**

From junction roads N.-20 and N.-21 go south 0.3 mile.  
Corner is 250 ft., more or less, left (east).

*Signature*

Title  
**Surveyor**

Division

Headquarters

Date  
**June, 1980**

7100-52-(3/68)

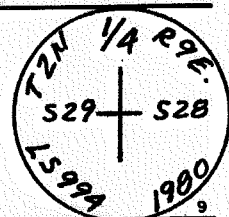
**CORNER RECORD (PERPETUATION)**

T-9.

**MONUMENT : DESCRIBE NEW MONUMENT SET, OR WORK DONE TO PRESERVE EXISTING MONUMENT**

Set brass disc. on 2-1/2" galv. pipe, 30" long, 24" in the ground,  
and built a mound of stone.

Scribed stone was buried beside pipe.



**ACCESSORIES : DESCRIBE NEW BT's WITNESS OBJECTS ETC. ESTABLISHED, OR WORK DONE TO PRESERVE EXISTING EVIDENCE**

A fir 15" dia. bears S. 46° E. 8.3 ft., marked 1/4 S 29 BT.  
A fir 9" dia. bears N. 46° W. 4.8 ft., marked 1/4 S 29 BT.

10

---

Work Done By Lawrence E. Jones Title Surveyor Date 6/80 State Registration No. LS 994  
or Agency \_\_\_\_\_

Certified Cor. Record Prepared ? Yes  No  Filed At: \_\_\_\_\_ Date \_\_\_\_\_

**REMARKS**

12

---

Index File No.          T.          R.          M.          Tract or Surv. No.          Cor.          13  
U.S. G.P.O. 1977-725-576/586

Index  
 File No. T-13  
 T 2N R. 9E  
 Merid. WILL

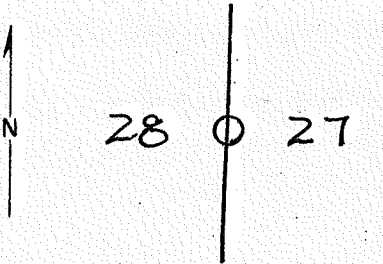
**CORNER RECORD (SEARCH)**

(Ref. FSM 7151.4)

Tract or Survey No. \_\_\_\_\_  
 Cor. No. \_\_\_\_\_

R.D. HOOD RIVER County HOOD RIVER  
 N.F. MT HOOD State OR

CORNER DIAGRAM



DESCRIBE CORNER MONUMENT FOUND

NONE

DESCRIBE BEARING TREES OR OTHER OFFICIAL ACCESSORIES FOUND

NONE

SEARCHED FOR ON KINGSLEY CADASTRAL CONTRACT # 530461-9-00200. TENNESON ENGINEERING, THE DALLES

PHOTO IDENTIFICATION DATA

Photo No. \_\_\_\_\_  
 Filed At. \_\_\_\_\_  
 Object Ident. \_\_\_\_\_  
 Ident. By \_\_\_\_\_  
*Signature*

DESCRIBE CORNER LOCATION RELATIVE TO NEAR-BY FEATURES, ALSO HOW TO REACH CORNER

RECORD ON FILE W/HRCO

PLANE COORDINATE POSITION DATA

State \_\_\_\_\_ Zone \_\_\_\_\_  
 X \_\_\_\_\_  
 Y \_\_\_\_\_  
 Estab. By \_\_\_\_\_  
*Agency*

Signature

Title

Division

Headquarters

Date

CORNER RECORD (PERPETUATION)

MONUMENT: DESCRIBE NEW MONUMENT SET, OR WORK DONE TO PRESERVE EXISTING MONUMENT

ACCESSORIES : DESCRIBE NEW BT'S WITNESS OBJECTS ETC. ESTABLISHED, OR WORK DONE TO PRESERVE EXISTING EVIDENCE

9

10

Work Done By \_\_\_\_\_ Title \_\_\_\_\_ Date \_\_\_\_\_ State Registration No. or Agency \_\_\_\_\_

Certified Cor. Record Prepared ? Yes No Filed At: \_\_\_\_\_ Date \_\_\_\_\_

11

REMARKS

Index File No. T. R. M. Tract or Surv. No. Cor.

12

13

$\frac{1}{4}$  Corner

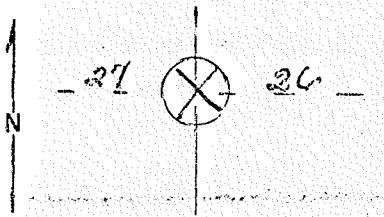
Index File No. 717  
T 2N R. 9E  
Merid. WM

CORNER RECORD (SEARCH)

Tract or Survey No. \_\_\_\_\_  
Hood River  
County \_\_\_\_\_  
Mt Hood  
State \_\_\_\_\_  
Oregon

Cor. 26,27  
No. \_\_\_\_\_

CORNER DIAGRAM



DESCRIBE CORNER MONUMENT FOUND  
Rock and stake and iron pipe  $\frac{1}{2}$ ". Good condition. 18" (8" on pipe above ground.  $\frac{1}{4}$  marked on E side.

DESCRIBE BEARING TREES OR OTHER OFFICIAL ACCESSORIES FOUND  
Scribed  $\frac{1}{4}$  S B.T. on D.F.(down) 20" diameter bearing  $86^{\circ}$  distance 38 ft.; Scribed  $\frac{1}{4}$  S B.T. on D.T. stump 22" diameter bearing  $262^{\circ}$  distance 3.0 ft. Corner believed to be genuine. Agrees close to old original notes.

PHOTO IDENTIFICATION DATA

Photo No. \_\_\_\_\_  
Filed At. \_\_\_\_\_  
Object Ident. \_\_\_\_\_  
Ident. By \_\_\_\_\_  
*Signature*

DESCRIBE CORNER LOCATION RELATIVE TO NEAR-BY FEATURES, ALSO HOW TO REACH CORNER  
Metal Location Poster is on a White Fir 10" diameter on the North side of corner from which this corner bears  $355^{\circ}$  2.8 ft. Blazed & brush transit line from Sec. Cor. 26-27-34-35 for 20 ch. then flagged to corner. Log road not useable as covered down trees. W.F. has X cut into it. Rock is triangle shape with point up. Has  $\frac{1}{4}$  cut into it.

PLANE COORDINATE POSITION DATA

State \_\_\_\_\_ Zone \_\_\_\_\_  
X \_\_\_\_\_  
Y \_\_\_\_\_  
Estab. By \_\_\_\_\_  
*Agency*

Signature  
Russell Ward

Title  
Lab. III


Division

Headquarters

Date  
9/26/61

7100-52  
REV. 65 5





Index File No. T 17  
T 2N R. 9E  
Merid. WM

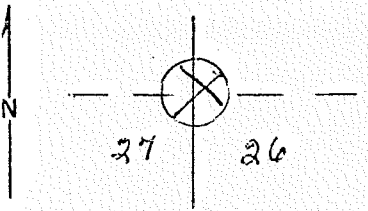
CORNER RECORD (SEARCH)

Tract or Survey No. \_\_\_\_\_  
Cor. 26, 27  
No. \_\_\_\_\_

$\frac{1}{4}$  Corner

R.D. \_\_\_\_\_ County Hood River  
N.F. Mt. Hood State Oregon

CORNER DIAGRAM



DESCRIBE CORNER MONUMENT FOUND  
Rock and stake in place. Good condition. 6x2x12" above ground.  
 $\frac{1}{4}$  marked on E side.

DESCRIBE BEARING TREES OR OTHER OFFICIAL ACCESSORIES FOUND  
Scribed  $\frac{1}{4}$  S B.T. on D.F. (down) diameter 12" bearing E distance 4'.  
Believed to be a genuine corner.

PHOTO IDENTIFICATION DATA

Photo No. \_\_\_\_\_  
Filed At. \_\_\_\_\_  
Object Ident. \_\_\_\_\_  
Ident. By \_\_\_\_\_  
*Signature*

DESCRIBE CORNER LOCATION RELATIVE TO NEAR-BY FEATURES, ALSO HOW TO REACH CORNER

PLANE COORDINATE POSITION DATA

State \_\_\_\_\_ Zone \_\_\_\_\_  
X \_\_\_\_\_  
Y \_\_\_\_\_  
Estab. By \_\_\_\_\_  
*Agency*

Signature  
Van B. Embree


Title  
Guard

Division

Headquarters

Date  
2/5/44

7100-52  
REV. 65 5



USDA-FOREST SERVICE

Index File No. V-1

**CORNER RECORD (SEARCH)**

(Ref. FSM 7151.4)

Tract or Survey No. \_\_\_\_\_ S.W. corner  
Cor. No. Sec. 30

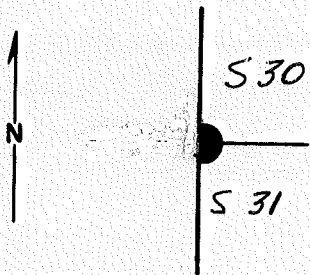
T 2 N. R. 9 E.

R.D. Hood River County Hood River

Merid. Willamette

N.F. Mt. Hood State Oregon

**CORNER DIAGRAM**



**DESCRIBE CORNER MONUMENT FOUND**

None.

**DESCRIBE BEARING TREES OR OTHER OFFICIAL ACCESSORIES FOUND**

24" pine stump with visible scribing bears S. 71° W. 4.6 ft. dist. Original GLO stump remains bears N. 59° E. 9.2 ft. dist.

**PHOTO IDENTIFICATION DATA**

Photo No. \_\_\_\_\_

Filed At. \_\_\_\_\_

Object Ident. \_\_\_\_\_

Ident. By \_\_\_\_\_

*Signature*

**PLANE COORDINATE POSITION DATA**

State Oregon Zone North

X 715,219.18

Y 1,679,550.84

Estab. By TEC

*Agency*

**DESCRIBE CORNER LOCATION RELATIVE TO NEAR-BY FEATURES, ALSO HOW TO REACH CORNER**

From junction of N-20 and N-28 E. go southerly 0.4 mile on N-28E. Red flagged line goes straight down hill 1,000 feet, more or less to corner.

*Signature*

*Lawrence Stone*

Title  
Surveyor

Division

Headquarters

Date

5/27/81

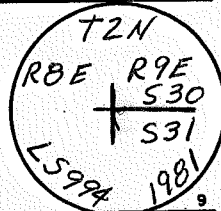
7100-52-(3/68)

**CORNER RECORD (PERPETUATION)**

V-1.

**MONUMENT: DESCRIBE NEW MONUMENT SET, OR WORK DONE TO PRESERVE EXISTING MONUMENT**

Set aluminum cap on a 2-1/2" aluminum pipe 30" long 24" in the ground and built a mound of stone.



**ACCESSORIES: DESCRIBE NEW BT'S WITNESS OBJECTS ETC. ESTABLISHED, OR WORK DONE TO PRESERVE EXISTING EVIDENCE**

A fir 12" in diameter bears N. 55° E. 21.1 ft. dist., marked T. 2 N., R. 9 E., S30 BT.  
 A lodge pole pine 9" in diameter bears S. 68° E., 24.3 ft. dist., marked  
 T. 2 N., R. 9 E., S. 31 BT.

10

Work Done By Lawrence E. Jones Title Surveyor Date 5/27/81 State Registration No. LS 994  
 for Agency \_\_\_\_\_

Certified Cor. Record Prepared? Yes  No  Filed At: \_\_\_\_\_ Date \_\_\_\_\_ 11

**REMARKS**

12

Index File No. T. R. M. Tract or Surv. No. Cor. U.S. G.P.O. 1977-725-576/586 13

Index  
File No. V-3

**CORNER RECORD (SEARCH)**  
(Ref. FSM 7151.4)

Tract or  
Survey No. \_\_\_\_\_ Cor.  
No. \_\_\_\_\_

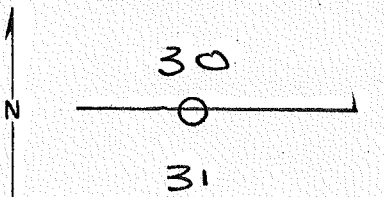
T 2N R. 9E

R.D. HOOD RIVER County HOOD RIVER

Merid. WILL

N.F. MT HOOD State OR

CORNER DIAGRAM



DESCRIBE CORNER MONUMENT FOUND

NONE

DESCRIBE BEARING TREES OR OTHER OFFICIAL ACCESSORIES FOUND

NONE  
SEARCHED FOR ON KINGSLEY CADASTRAL  
CONTRACT # 530467-9-00200. TENNESON  
ENGINEERING, THE DALLES

PHOTO IDENTIFICATION DATA

Photo No. \_\_\_\_\_  
Filed At. \_\_\_\_\_  
Object Ident. \_\_\_\_\_  
Ident. By \_\_\_\_\_  
*Signature*

DESCRIBE CORNER LOCATION RELATIVE TO NEAR-BY FEATURES, ALSO HOW TO REACH CORNER

RECORD FILED W/HRCO

PLANE COORDINATE POSITION DATA

State \_\_\_\_\_ Zone \_\_\_\_\_  
X \_\_\_\_\_  
Y \_\_\_\_\_  
Estab. By \_\_\_\_\_  
*Agency*

Signature \_\_\_\_\_ Title \_\_\_\_\_ Division \_\_\_\_\_ Headquarters \_\_\_\_\_ Date \_\_\_\_\_

CORNER RECORD (PERPETUATION)

MONUMENT : DESCRIBE NEW MONUMENT SET, OR WORK DONE TO PRESERVE EXISTING MONUMENT

ACCESSORIES : DESCRIBE NEW BT'S WITNESS OBJECTS ETC. ESTABLISHED, OR WORK DONE TO PRESERVE EXISTING EVIDENCE

Work Done By \_\_\_\_\_ Title \_\_\_\_\_ Date \_\_\_\_\_ State Registration No. \_\_\_\_\_  
or Agency \_\_\_\_\_

Certified Cor. Record Prepared ? Yes No Filed At: \_\_\_\_\_ Date \_\_\_\_\_

REMARKS

Index File No. T. R. M. Tract or Surv. No. Cor.

Index  
File No. V-5

CORNER RECORD (SEARCH)

(Ref. FSM 7151.4)

Tract or  
Survey No. \_\_\_\_\_ Cor.  
No. \_\_\_\_\_

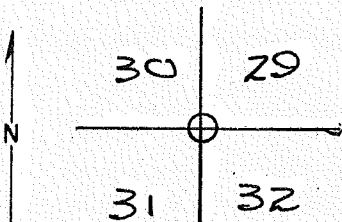
T TZN R. 95

R.D. HOOD RIVER County HOOD RIVER

Merid. WILL

N.F. MT HOOD State OR

CORNER DIAGRAM



DESCRIBE CORNER MONUMENT FOUND

NONE

DESCRIBE BEARING TREES OR OTHER OFFICIAL ACCESSORIES FOUND

NONE

SEARCHED FOR ON KINGSLEY CADASTRAL  
CONTRACT # 530467-9-00200. TENNESON  
ENGINEERING, THE DALLES

PHOTO IDENTIFICATION DATA

Photo No. \_\_\_\_\_  
Filed At. \_\_\_\_\_  
Object Ident. \_\_\_\_\_  
Ident. By \_\_\_\_\_  
*Signature*

DESCRIBE CORNER LOCATION RELATIVE TO NEAR-BY FEATURES, ALSO HOW TO REACH CORNER

RECORD FILED W/ HRCO

PLANE COORDINATE POSITION DATA

State \_\_\_\_\_ Zone \_\_\_\_\_  
X \_\_\_\_\_  
Y \_\_\_\_\_  
Estab. By \_\_\_\_\_  
*Agency*

Signature

Title

Division

Headquarters

Date

FS-7100-52 (3/68)



CORNER RECORD (PERPETUATION)

MONUMENT : DESCRIBE NEW MONUMENT SET, OR WORK DONE TO PRESERVE EXISTING MONUMENT

ACCESSORIES : DESCRIBE NEW BT'S WITNESS OBJECTS ETC. ESTABLISHED, OR WORK DONE TO PRESERVE EXISTING EVIDENCE

Work Done By \_\_\_\_\_ Title \_\_\_\_\_ Date \_\_\_\_\_ State Registration No. \_\_\_\_\_  
or Agency \_\_\_\_\_

Certified Cor. Record Prepared ? Yes No Filed At: \_\_\_\_\_

Date \_\_\_\_\_

REMARKS

Index File No.

T.

R.

M.

Tract or Surv. No.

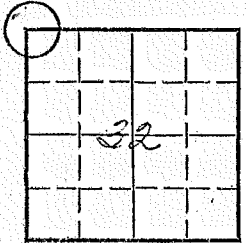
Cor.

LAND CORNER RECORD

5680-2

1. T. 2N R. 9E No. V-5 Cor. Sec Mer. WM State Oregon (Rectangular) N. F. Mt. Hood Dist. Hood River

2. Corner Status



3. Original Description \_\_\_\_\_ Vol. \_\_\_\_\_ Page \_\_\_\_\_ Where Recorded \_\_\_\_\_

4. Description of Corners:  
Searched for but never found. Per Field Map sheet, H.R. Co. Forest Resource Inventory records filed in timber dept.

5. Investigation Notes:

7. Photo Identification

Photo No. \_\_\_\_\_  
Ident. By: \_\_\_\_\_


8. Plane Coordinate Position Data

State \_\_\_\_\_ Zone \_\_\_\_\_  
X \_\_\_\_\_  
Y \_\_\_\_\_  
Etab. By \_\_\_\_\_  
Field Book No. \_\_\_\_\_  
Where Filed \_\_\_\_\_

9. Evaluation

Authentic \_\_\_\_\_  
Needs Verif. Monument \_\_\_\_\_  
Re-estab. Survey \_\_\_\_\_  
Land Status \_\_\_\_\_

6. Signed Eric Nance Title \_\_\_\_\_ Date March 1960  
Harold Captain



Index  
File No. V-7

**CORNER RECORD (SEARCH)**

(Ref. FSM 7151.4)

Tract or Survey No. \_\_\_\_\_ Cor. No. \_\_\_\_\_

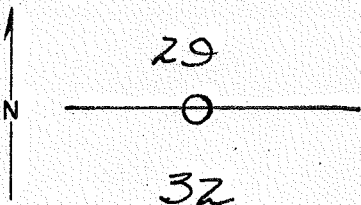
T 2N R. 9E

R.D. HOOD RIVER County HOOD RIVER

Merid. WILL

N.F. MT HOOD State OR

CORNER DIAGRAM



DESCRIBE CORNER MONUMENT FOUND

NONE

DESCRIBE BEARING TREES OR OTHER OFFICIAL ACCESSORIES FOUND

NONE

SEARCHED FOR ON KINGSLEY CADASTRAL CONTRACT #530467-9-00200. TENNESON ENGINEERING, THE DALLES

PHOTO IDENTIFICATION DATA

Photo No. \_\_\_\_\_

Filed At. \_\_\_\_\_

Object Ident. \_\_\_\_\_

Ident. By \_\_\_\_\_

*Signature*

PLANE COORDINATE POSITION DATA

State \_\_\_\_\_ Zone \_\_\_\_\_

X \_\_\_\_\_

Y \_\_\_\_\_

Estab. By \_\_\_\_\_

*Agency*

Signature

Title

Division

Headquarters

Date

FS-7100-52 (3/68)

CORNER RECORD (PERPETUATION)

MONUMENT: DESCRIBE NEW MONUMENT SET, OR WORK DONE TO PRESERVE EXISTING MONUMENT

ACCESSORIES : DESCRIBE NEW BT'S WITNESS OBJECTS ETC. ESTABLISHED, OR WORK DONE TO PRESERVE EXISTING EVIDENCE

Work Done By \_\_\_\_\_ Title \_\_\_\_\_ Date \_\_\_\_\_ State Registration No. \_\_\_\_\_  
or Agency \_\_\_\_\_

Certified Cor. Record Prepared ? Yes No Filed At: \_\_\_\_\_ Date \_\_\_\_\_

REMARKS

Index File No. T. R. M. Tract or Surv. No. Cor.

USDA-FOREST SERVICE

CORNER RECORD (SEARCH)

Tract or Survey No. \_\_\_\_\_

Sec. Cor. No. 28-29-32-33

Index File No. V-9

(Ref. FSM 7151.4)

T 2 N. R. 9 E.

R.D. Hood River County Hood River

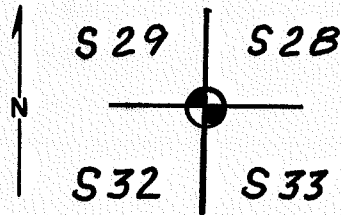
Merid. Willamette

N.F. Mt. Hood State Oregon

CORNER DIAGRAM

DESCRIBE CORNER MONUMENT FOUND

None. Corner re-established by double proportionate measure.



DESCRIBE BEARING TREES OR OTHER OFFICIAL ACCESSORIES FOUND

None.

PHOTO IDENTIFICATION DATA

Photo No. \_\_\_\_\_

Filed At. \_\_\_\_\_

Object Ident. \_\_\_\_\_

Ident. By \_\_\_\_\_

*Signature*

PLANE COORDINATE POSITION DATA

State Oregon Zone North

X 714,488.46

Y 1,690,725.96

Estab. By TEC

*Agency*

Signature

*Lawrence Jones*

Title Surveyor

Division

Headquarters

Date

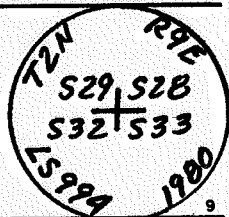
7/9/81

7100-52-(3/68)

**CORNER RECORD (PERPETUATION)**

V-9

**MONUMENT : DESCRIBE NEW MONUMENT SET, OR WORK DONE TO PRESERVE EXISTING MONUMENT**



Set brass disc on a 2-1/2 inch galvanized pipe, 30" long, 24" in ground and built a mound of stone.

**ACCESSORIES : DESCRIBE NEW BT's WITNESS OBJECTS ETC. ESTABLISHED, OR WORK DONE TO PRESERVE EXISTING EVIDENCE**

- A fir 8" diam. bears N. 37° E. 14.5 ft. dist. marked T2N R9E S28 BT.
- A fir 10" diam. bears S. 56° E. 21.3 ft. dist. marked T2N R9E S33 BT.
- A fir 16" diam bears S. 29° W. 10.8 ft. dist. marked T2N, R9E S32 BT.
- A fir 24" diam bears N. 42-1/2° W. 33.3 ft. dist. marked T2N R9E S29 BT.

10

Work Done By Lawrence E. Jones title Surveyor Date 7/9/81 State Registration No. LS 994  
or Agency \_\_\_\_\_

Certified Cor. Record Prepared ? Yes  No  Filed At: \_\_\_\_\_ Date \_\_\_\_\_

11

REMARKS

12

Index File No.      T.      R.      M.      Tract or Surv. No.      Cor.      U.S. G.P.O. 1977-725-576/586

13

USDA-FOREST SERVICE

Index  
File No. V-11

**CORNER RECORD (SEARCH)**

(Ref. FSM 7151.4)

Tract or  
Survey No. \_\_\_\_\_ Cor. Sec. 28-33  
No. 1/4 Cor

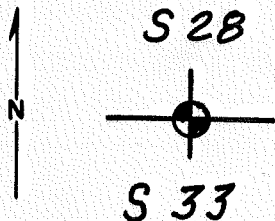
T 2 N. R. 9 E.

R.D. Hood River County Hood River

Merid. Willamette

N.F. Mt. Hood State Oregon

**CORNER DIAGRAM**



**DESCRIBE CORNER MONUMENT FOUND**

None. Corner reset by single proportionate measure.

**DESCRIBE BEARING TREES OR OTHER OFFICIAL ACCESSORIES FOUND**

None.

**PHOTO IDENTIFICATION DATA**

Photo No. \_\_\_\_\_

Filed At. \_\_\_\_\_

Object Ident. \_\_\_\_\_

Ident. By \_\_\_\_\_

*Signature*

6

**DESCRIBE CORNER LOCATION RELATIVE TO NEAR-BY FEATURES, ALSO HOW TO REACH CORNER**

From 4"x4" post marker near forest boundary go north on marked line 1060 ft. to corner.

**PLANE COORDINATE POSITION DATA**

State Oregon Zone North

X 714,447.23

Y 1,693,323.46

Estab. By TEC

*Agency*

7

*Signature*

*Surveyor*

*Division*

*Headquarters*

*Date*

7/9/81

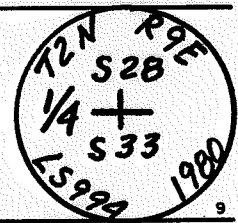
7100-52-(3/68)

5



**CORNER RECORD (PERPETUATION)**

V-11



**MONUMENT : DESCRIBE NEW MONUMENT SET, OR WORK DONE TO PRESERVE EXISTING MONUMENT**

Set aluminum cap on aluminum pipe 30" long, 24" in the ground and built a mound of stone.

**ACCESSORIES : DESCRIBE NEW BT'S WITNESS OBJECTS ETC. ESTABLISHED, OR WORK DONE TO PRESERVE EXISTING EVIDENCE**

A fir 6" in diam. bears N. 48° W. 25.2 ft. dist., marked 1/4 S 28 BT.  
 A fir 17" in diam. bears S. 01° W. 23.0 ft. dist., marked 1/4 S 33 BT.

10

Work Done By Lawrence E. Jones Title Surveyor Date 7/9/81 State Registration No. LS 994  
 or Agency \_\_\_\_\_

Certified Cor. Record Prepared ? Yes  No  Filed At: \_\_\_\_\_ Date \_\_\_\_\_ 11

**REMARKS**

12

Index File No.      T.      R.      M.      Tract or Surv. No.      Cor.      U.S. G.P.O. 1977-725-576/586 13

USDA-FOREST SERVICE

Index

File No. V-13

## CORNER RECORD (SEARCH)

(Ref. FSM 7151.4)

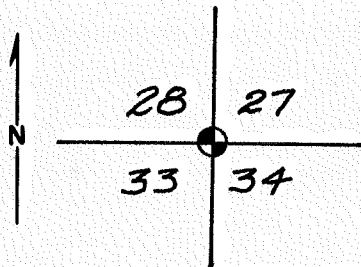
Tract or

Survey No. \_\_\_\_\_

Cor. Sections

No. 28-27-33-34T 2 N. R. 9 E.R.D. Hood River County Hood RiverMerid. WillametteN.F. Mt. Hood State Oregon

## CORNER DIAGRAM



## DESCRIBE CORNER MONUMENT FOUND

A rock with an "X" chiseled on top, 10" above ground and mound of stone. Rotted 2"x2" post.

## DESCRIBE BEARING TREES OR OTHER OFFICIAL ACCESSORIES FOUND

28" fir stump with partial face bears N 58° W. 22.0 ft. dist.  
 30" fir stump with partial face bears S. 28° W. 9.0 ft. dist.  
 14" doug. fir with healed face bears N. 85° W. 9.0 ft. dist.  
 18" doug. fir with healed face bears S. 4° W. 16.0 ft. dist.  
 17" doug fir with healed X bears S. 82° E. 13.0 ft. dist.

## PHOTO IDENTIFICATION DATA

Photo No. \_\_\_\_\_

Filed At. \_\_\_\_\_

Object Ident. \_\_\_\_\_

Ident. By \_\_\_\_\_

Signature

## PLANE COORDINATE POSITION DATA

State Oregon Zone NorthX 714,405.99Y 1,695,920.95Estab. By TEC

Agency

Signature

Title

Surveyor

Division

Headquarters

Date

June, 1980

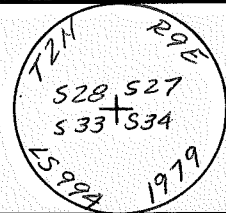
7100-52-(3/68)

**CORNER RECORD (PERPETUATION)**

V-13

**MONUMENT: DESCRIBE NEW MONUMENT SET, OR WORK DONE TO PRESERVE EXISTING MONUMENT**

Brass cap on 2-1/2" pipe, 30 inches long, 24 inches in the ground and mound of stone.



9

**ACCESSORIES : DESCRIBE NEW BT's WITNESS OBJECTS ETC. ESTABLISHED, OR WORK DONE TO PRESERVE EXISTING EVIDENCE**

- A 12" fir bears S. 82° W. 20.8 ft. dist., marked S33 BT.
- A 16" fir bears S. 51° E. 21.5 ft. dist., marked S 34 BT.
- A 6" fir bears N. 62° E. 7.2 ft. dist., marked S. 27 BT.
- A 6" fir bears North 4.5 ft. dist., marked S. 28 BT.

10

Work Done By Lawrence E. Jones title Surveyor Date 6/80 State Registration No. LS 994  
or Agency \_\_\_\_\_

Certified Cor. Record Prepared ? Yes No Filed At: \_\_\_\_\_ Date \_\_\_\_\_

11

**REMARKS**

12

Index File No. T. R. M. Tract or Surv. No. Cor. U.S. G.P.O. 1977-725-576/586

13

LAND CORNER RECORD

5680-2

(Rectangular)

J. 2N 1 R 9E No. V-13 Cor. Sec Mer. W State Oregon N. F. Mt. Hood Dist Hood River

Corner Status

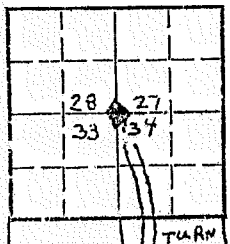


Photo Identification

Photo No. T2N

Ident. By: TTN

Plane Coordinate Position Data

State Zone

Estab. By

Field Book No.

Where Filed

Evaluation

Authentic

Used: Verif. Monument

Re-estab. Survey

and Status

3. Original Description Vol. Page Where Recorded

4. Description of Corners: A rock with X chiseled on top, 10" above ground, firmly fixed. A square stake 2"x2", 20" above ground.

Not believed to be an original corner.

From which bears:


5. Investigation Notes: A D fir 14" dbh, N85°W, 9' distant. Blazed. Grown over. X chopped. Yellow metal position marker partly grown over, illegible. Good condition. A D fir 18" dbh, S4°W, 16' distant. Blazed X chopped. Grown over. good condition.

A D fir 17" dbh S82°E, 13' distant. Blazed X chopped. Grown over. Red white blue ribbon on N205 4 mi. from Dee. Spur road northward .8 mi. to end of driving. Hike 3/4 mile to end of road. Follow ribbon line 10.00 chains northwestward to corner. Photo shows vicinity area. (not on map)

MUSSELMITE

66

6. Signed Eric Nance Title corner contractor Date 9/28/76



5450 (3220) Evergreen v. County No. 5602 Jan. 66 E.S.N.

Sec. Corner  
Cor. 27, 28, 33, 34  
No. \_\_\_\_\_

Index  
File No. V. 3

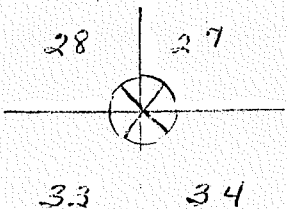
CORNER RECORD (SEARCH)

Tract or  
Survey No. \_\_\_\_\_

T. 2N R. 9E  
Merid. WM

R.D. \_\_\_\_\_ County Hood River  
N.F. Mt Hood State Oregon

CORNER DIAGRAM



DESCRIBE CORNER MONUMENT FOUND

Stone with X, Stake, good condition. Mound of stones around stake

DESCRIBE BEARING TREES OR OTHER OFFICIAL ACCESSORIES FOUND

4 B.T.'s two old and two new w/bearing.

PHOTO IDENTIFICATION DATA

Photo No. \_\_\_\_\_  
Filed At. \_\_\_\_\_  
Object Ident. \_\_\_\_\_  
Ident. By \_\_\_\_\_  
*Signature*

DESCRIBE CORNER LOCATION RELATIVE TO NEAR-BY FEATURES, ALSO HOW TO REACH CORNER

PLANE COORDINATE POSITION DATA

State \_\_\_\_\_ Zone \_\_\_\_\_  
X \_\_\_\_\_  
Y \_\_\_\_\_  
Estab. By \_\_\_\_\_  
*Agency*

Signature  
Russ Ward

Title

Division

Headquarters

Date  
10/4/61

7100-52  
REV. 65 5

Date	Description	Amount

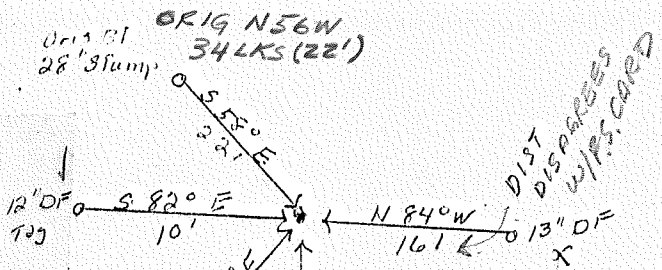
V-13

SECTION OR SUBDIVISION V-13 28/21  
53/34

CORNER No. .... 43 .....

TWP..... 34 ....., RANGE..... 9 ....., E, W.M.

CORNER DESCRIPTION



Corner 28/21  
2x2 16" above ground  
beer can Rect. w/ X  
Found 4-24-68 A. Hutison


ORIG BT  
 30" Stamp  
 ORIG S28W  
 14 LKS (9')  
 W.O. REF.

THESE BEARINGS ARE  
FROM B.T.'S TO COR.

SEE 38

CARD..... OF .....





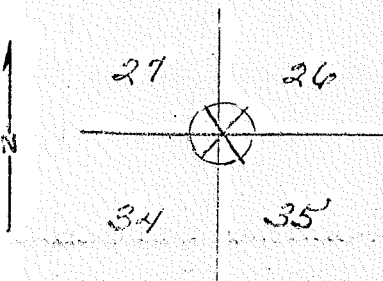
Index File No. V 17  
T 2N R. 9E  
Merid. WM

CORNER RECORD (SEARCH)

Section Corner  
Cor. 26, 27, 34, 35  
No. \_\_\_\_\_

R.D. \_\_\_\_\_ County Hood River  
N.F. Mt Hood State Oregon

CORNER DIAGRAM



DESCRIBE CORNER MONUMENT FOUND

Wooden stake by rock pile in place. Poor condition. Old rock has X on it. Approximately 3x3x36" above ground. F.S. tag marked SC 17ft. N10E by Co. Survey 9/18/58

DESCRIBE BEARING TREES OR OTHER OFFICIAL ACCESSORIES FOUND

Scribed T2N, R9E, S27 B.T. on D.F. snag 46" diameter bearing N45°W distance 25ft.; No scribing but B.T. on D.F. stump 36" diameter bearing N32°E distance 40ft. Believed to be a genuine corner.

PHOTO IDENTIFICATION DATA

Photo No. \_\_\_\_\_  
Filed At. \_\_\_\_\_  
Object Ident. \_\_\_\_\_  
Ident. By \_\_\_\_\_  
*Signature*

DESCRIBE CORNER LOCATION RELATIVE TO NEAR-BY FEATURES, ALSO HOW TO REACH CORNER  
Metal Location Poster is on a D.F. 46" diameter on the North side of D.F. from which this Corner bears N10°E 17ft. Section line marker between Secs. 34 and 35 is on a stump-Fir on the Logging spur located 175ft. North from Sec. Cor. Follow blazed & brushed trail from logging spur. Spur road is heavy with brush. Brush line runs N&S, E&W from corner. This corner used by county surveyor for subdividing Section 35.

PLANE COORDINATE POSITION DATA

State \_\_\_\_\_ Zone \_\_\_\_\_  
X \_\_\_\_\_  
Y \_\_\_\_\_  
Estab. By \_\_\_\_\_  
*Agency*

Signature  
Russ Ward


Title  
County Lbr.

Division

Headquarters

Date  
7/20/61

7100-52  
REV. 65 5



Index File No. V 17  
 T. 2N R. 9E  
 Merid. WM

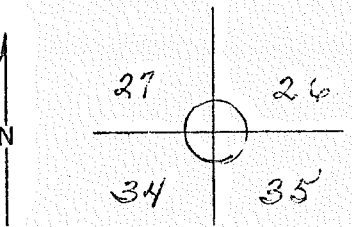
**CORNER RECORD (SEARCH)**

R.D. \_\_\_\_\_ County \_\_\_\_\_  
 N.F. Mt. Hood State \_\_\_\_\_

Tract or Survey No. \_\_\_\_\_  
Hood River  
Oregon

Section Cor. 26, 27, 34, 35  
 Cor. No. \_\_\_\_\_

**CORNER DIAGRAM**



**DESCRIBE CORNER MONUMENT FOUND**

No corner found.

2

**DESCRIBE BEARING TREES OR OTHER OFFICIAL ACCESSORIES FOUND**

T2N, R9E, S27, B.T. scribed on D.F. 30" diameter bearing NW. Scribing grown over on Fir stump 36" diameter bearing N.E.

**PHOTO IDENTIFICATION DATA**

Photo No. \_\_\_\_\_  
 Filed At. \_\_\_\_\_  
 Object Ident. \_\_\_\_\_  
 Ident. By \_\_\_\_\_  
*Signature*

6

**DESCRIBE CORNER LOCATION RELATIVE TO NEAR-BY FEATURES, ALSO HOW TO REACH CORNER**

Section line marker on logging road 175 ft. West of corner.

3

**PLANE COORDINATE POSITION DATA**

State \_\_\_\_\_ Zone \_\_\_\_\_  
 X \_\_\_\_\_  
 Y \_\_\_\_\_  
 Estab. By \_\_\_\_\_  
*Agency*

7

*where is it?  
 ESN 12-12-61*

4

Signature  
 Van B. Embree

Title  
 Guard

Division

Headquarters

Date  
 2/5/44

7100-52  
 REV. 65 5

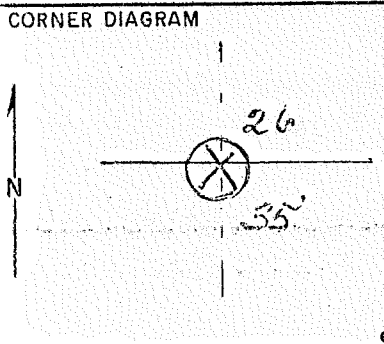
Date	Description

Index File No. V 19  
T 2N R. 9E  
Merid. WM

CORNER RECORD (SEARCH)

Tract or Survey No. \_\_\_\_\_  
Hood River  
County \_\_\_\_\_  
Mt. Hood State \_\_\_\_\_  
Oregon

$\frac{1}{4}$  Corner  
Cor. No. 35, 26



DESCRIBE CORNER MONUMENT FOUND  
Iron pipe  $\frac{3}{4}$ ", rock pile in place. Good condition, 12" above ground. Mound of rock around pipe.

DESCRIBE BEARING TREES OR OTHER OFFICIAL ACCESSORIES FOUND  
Faced D.F. 4" diameter bearing  $S65^{\circ}W$  distance 21.8ft.; faced D.F. 6" diameter bearing  $N23^{\circ}E$  distance 21 ft. Not believed to be genuine corner. Placed by County Survey crew.

PHOTO IDENTIFICATION DATA  
Photo No. \_\_\_\_\_  
Filed At. \_\_\_\_\_  
Object Ident. \_\_\_\_\_  
Ident. By \_\_\_\_\_  
*Signature*

DESCRIBE CORNER LOCATION RELATIVE TO NEAR-BY FEATURES, ALSO HOW TO REACH CORNER  
Metal Location Poster is on a D.F. tree 6" diameter on the South side of corner from which this Corner bears  $S23^{\circ}W$  21ft. Section line marker between Secs. 35 and 36 is on a tree on the Logging road located 1550 ft. South of  $\frac{1}{4}$  Corner. Brushed trail to  $\frac{1}{4}$  corner

PLANE COORDINATE POSITION DATA  
State \_\_\_\_\_ Zone \_\_\_\_\_  
X \_\_\_\_\_  
Y \_\_\_\_\_  
Estab. By \_\_\_\_\_  
*Agency*


Signature  
Russ Ward

Title  
County Lbr.

Division \_\_\_\_\_  
Headquarters \_\_\_\_\_

Date  
8/24/61

7100-52  
REV. 65 5



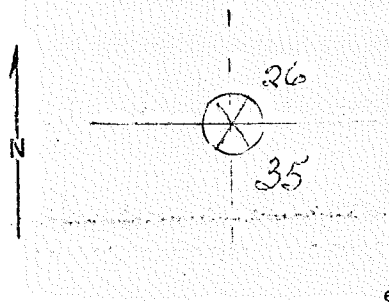
Index File No. V19  
T 2N R. 9E  
Merid. WM

CORNER RECORD (SEARCH)

Tract or Survey No. \_\_\_\_\_  
1/4 Corner  
Cor. No. 25,36

R.D. \_\_\_\_\_ County Hood River  
N.F. Mt. Hood State Oregon

CORNER DIAGRAM



DESCRIBE CORNER MONUMENT FOUND

Iron pipe.

DESCRIBE BEARING TREES OR OTHER OFFICIAL ACCESSORIES FOUND

PHOTO IDENTIFICATION DATA

Photo No. \_\_\_\_\_  
Filed At. \_\_\_\_\_  
Object Ident. \_\_\_\_\_  
Ident. By \_\_\_\_\_  
*Signature*

DESCRIBE CORNER LOCATION RELATIVE TO NEAR-BY FEATURES, ALSO HOW TO REACH CORNER

Metal Location Poster is on a D.F. 40" diameter. Section line marker between Secs. 26 and 35 is on a tree on the Log road located 940 ft. East from  $\frac{1}{4}$  corner. Corner by Power Pole upper Kinoshita Ranch.

PLANE COORDINATE POSITION DATA

State \_\_\_\_\_ Zone \_\_\_\_\_  
X \_\_\_\_\_  
Y \_\_\_\_\_  
Estob. By \_\_\_\_\_  
*Agency*

Signature  
Russ Ward

Title


Division

Headquarters

Date  
7/17/61

7100-52  
REV. 65 5





Index  
File No. V 19  
T 2N R. 9E  
Merid. WM

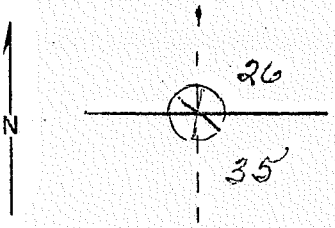
CORNER RECORD (SEARCH)

Tract or Survey No. \_\_\_\_\_  
Cor. 26,35  
No. \_\_\_\_\_

$\frac{1}{4}$  Corner

R.D. \_\_\_\_\_ County Hood River  
N.F. Mt. Hood State Oregon

CORNER DIAGRAM



DESCRIBE CORNER MONUMENT FOUND  
874-9 5450 Deardorff recordings 6/1/64 E.S.N.

DESCRIBE BEARING TREES OR OTHER OFFICIAL ACCESSORIES FOUND

PHOTO IDENTIFICATION DATA  
Photo No. \_\_\_\_\_  
Filed At. \_\_\_\_\_  
Object Ident. \_\_\_\_\_  
Ident. By \_\_\_\_\_  
*Signature*

DESCRIBE CORNER LOCATION RELATIVE TO NEAR-BY FEATURES, ALSO HOW TO REACH CORNER

PLANE COORDINATE POSITION DATA  
State \_\_\_\_\_ Zone \_\_\_\_\_  
X \_\_\_\_\_  
Y \_\_\_\_\_  
Estab. By \_\_\_\_\_  
*Agency*

Signature  
Russ Ward

Title \_\_\_\_\_ Division \_\_\_\_\_ Headquarters \_\_\_\_\_ Date 8/24/61  
7100-52  
REV. 65 5



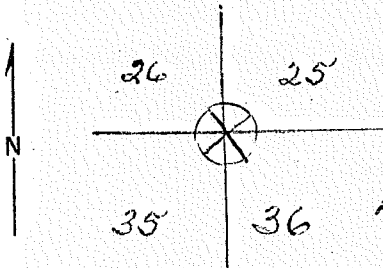
Index File No. V21  
T 2N R. 9E  
Merid. WM

CORNER RECORD (SEARCH)

Tract or Survey No. \_\_\_\_\_  
Section Cor. Cor. 25, 26, 35, 36  
No. \_\_\_\_\_

R.D. \_\_\_\_\_ County Hood River  
N.F. Mt. Hood State Oregon

CORNER DIAGRAM



DESCRIBE CORNER MONUMENT FOUND  
3/4" Iron pipe, rock, old sq. stake in place. Fair condition. Stake rotted burned. Pipe 8" and rock 4" above ground.

DESCRIBE BEARING TREES OR OTHER OFFICIAL ACCESSORIES FOUND


6 Burned Rotted OLD BLAZES  
MARKS   
D.F. stub, 22" diameter bearing S76°W distance of 12'. Uncertain as to whether corner genuine. No identifiable B.T.'s found.

PHOTO IDENTIFICATION DATA

Photo No. \_\_\_\_\_  
Filed At. \_\_\_\_\_  
Object Ident. \_\_\_\_\_  
Ident. By \_\_\_\_\_  
Signature 7

DESCRIBE CORNER LOCATION RELATIVE TO NEAR-BY FEATURES, ALSO HOW TO REACH CORNER  
Metal Location Poster is on a D.F. 6" diameter from which this corner bears East 12ft. One B.T. tentatively identified is a rotten stub, fire-killed many years ago. Other B.T.'s fire-killed rotted beyond identification. This corner used by county surveyor on subdividing Section 35.

PLANE COORDINATE POSITION DATA

State \_\_\_\_\_ Zone \_\_\_\_\_  
X \_\_\_\_\_  
Y \_\_\_\_\_  
Estab. By \_\_\_\_\_  
Agency 8

Signature  
Eric S. Nance

Title  
H.R. Co. Forester

Headquarters \_\_\_\_\_

Date  
4/7/61

7100-52  
REV. 65 5



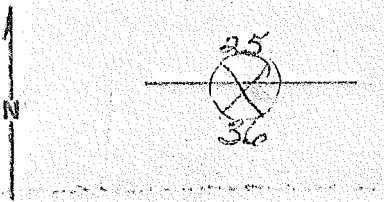
$\frac{1}{4}$  Corner  
Cor. 25, 36  
No. \_\_\_\_\_

CORNER RECORD (SEARCH)

Index File No. V23  
T 2N R. 9, 10E  
Merid. WM

Tract or Survey No. \_\_\_\_\_  
Hood River  
County \_\_\_\_\_  
N.F. Mt. Hood State Oregon

CORNER DIAGRAM



DESCRIBE CORNER MONUMENT FOUND  
3/4" Iron pipe and stake. Stake 2x2x24" above ground. No marks.

DESCRIBE BEARING TREES OR OTHER OFFICIAL ACCESSORIES FOUND  
No B.T.'s found. Not believed to be a genuine corner. Established by private survey but checks o.k.

PHOTO IDENTIFICATION DATA

Photo No. \_\_\_\_\_  
Filed At. \_\_\_\_\_  
Object Ident. \_\_\_\_\_  
Ident. By \_\_\_\_\_  
*Signature*


DESCRIBE CORNER LOCATION RELATIVE TO NEAR-BY FEATURES, ALSO HOW TO REACH CORNER  
Metal Location Poster is on a White Fir tree 6" diameter from which this corner bears N49°W 13ft. Section line marker between Secs. 25 and 26 is on a tree on the Jap Road located 110' West from  $\frac{1}{4}$  Cor.

PLANE COORDINATE POSITION DATA

State \_\_\_\_\_ Zone \_\_\_\_\_  
X \_\_\_\_\_  
Y \_\_\_\_\_  
Estab. By \_\_\_\_\_  
*Agency*

Signature  
Van B. Embree

Title \_\_\_\_\_ Division \_\_\_\_\_ Headquarters \_\_\_\_\_ Date 1950  
7100-52  
REV. 65 5

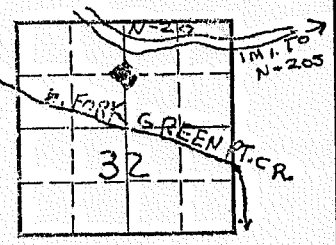


LAND CORNER RECORD

(Rectangular)

T. 2N R. 9E No. W-7 Cor. 1/16 Mer. Will State Oregon N. F. Mt. Hood Dist. Hood River

Corner Status



3. Original Description \_\_\_\_\_ Vol. \_\_\_\_\_ Page \_\_\_\_\_ Where Recorded \_\_\_\_\_

4. Description of Corners: Douglas fir post, squared at top, marked with pencil. approximately 1/16 corner 60N 40W Sec. 32 T2N, R9E.  
CH. CH.

5. Investigation Notes:

This is a cruisers point. Approximate location is good. Accepted and used by adjacent land owners. Not an official GLO corner. Red and yellow ribboned line from corner to Gate Creek Rd. (N-20) approximately 300 ft. RWB ribbon on road.

Take N205 6 miles from Dee, N-20 1 mile to corner. Use FS map.

7. Photo Identification

Photo No. \_\_\_\_\_  
Ident. By: \_\_\_\_\_

8. Plane Coordinate Position Data

State \_\_\_\_\_ Zone \_\_\_\_\_  
X \_\_\_\_\_  
Y \_\_\_\_\_  
Estab. By \_\_\_\_\_  
Field Book No. \_\_\_\_\_  
Where Filed \_\_\_\_\_


9. Evaluation

Authentic \_\_\_\_\_  
Needs Verif. \_\_\_\_\_ Monument \_\_\_\_\_  
Re-estab. \_\_\_\_\_ Survey \_\_\_\_\_  
Land Status \_\_\_\_\_

6. Signed Eric Nance Title corner contractor Date 9/30/76

7H





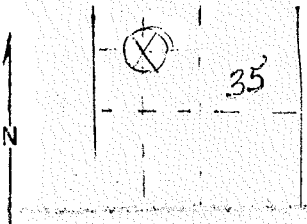
Index File No. W18  
T 2N R. 9E  
Merid. WM

CORNER RECORD (SEARCH)

Tract or Survey No. \_\_\_\_\_  
Cor. 35  
No. \_\_\_\_\_

R.D. \_\_\_\_\_ County Hood River  
N.F. Mt. Hood State Oregon

CORNER DIAGRAM



DESCRIBE CORNER MONUMENT FOUND

Iron pipe in place, good condition, 3/4"x12" above ground.

DESCRIBE BEARING TREES OR OTHER OFFICIAL ACCESSORIES FOUND

New Faced D.F. 8" diameter bearing  $S40^{\circ}E$  distance 8.7 ft.; New faced D.F. 10" diameter bearing  $N77^{\circ}W$  distance 13.5'. Not believed to be a genuine corner. Placed by County Survey crew.

PHOTO IDENTIFICATION DATA

Photo No. \_\_\_\_\_  
Filed At. \_\_\_\_\_  
Object Ident. \_\_\_\_\_  
Ident. By \_\_\_\_\_  
*Signature*

DESCRIBE CORNER LOCATION RELATIVE TO NEAR-BY FEATURES, ALSO HOW TO REACH CORNER  
Metal Location Poster is on a D.F. 8" diameter on the South side of corner from which this corner bears  $N40^{\circ}W$  8.7ft. Section line marker between Secs. 35 is on a tree on the Log road located 270ft. North from 1/16 corner. Location Poster at logging road jct. placed by County Survey crew. Blazed and brushed from road South to corner. County Forest signs in place along N&S line & E&W line.

PLANE COORDINATE POSITION DATA

State \_\_\_\_\_ Zone \_\_\_\_\_  
X \_\_\_\_\_  
Y \_\_\_\_\_  
Estab. By \_\_\_\_\_  
*Agency*

Signature  
Russ Ward


Title  
County Lab.

Division

Headquarters

Date  
8/24/61

7100-52  
REV. 65 5



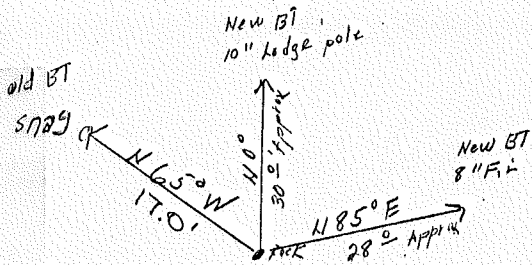
X-1

SECTION OR SUBDIVISION BE 36/31 9E

CORNER No. .... 75 .....

TWP... 2 N ....., RANGE... ~~9~~ 9 ... E; W.M.

CORNER DESCRIPTION



SWCOR 31 2 N 9

SECOR 36 2 N 8

Large rock with cross

12" above ground

2 original BT'S

2 New BT'S

Found - A Hutson 9-27-68

FD. A HUTSON 6-16-75

ONE B.T.


FD DLF - 9-22-76, Edge of cat  
fire trail, Stone 18" x 17" with  
X on top.

W.O. REF. \_\_\_\_\_

\_\_\_\_\_

\_\_\_\_\_

CARD..... OF .....



USDA-FOREST SERVICE

Index File No. X-9

CORNER RECORD (SEARCH)

(Ref. FSM 7151.4)

Tract or Survey No. \_\_\_\_\_  
1/4 corner  
Cor. No. S. 32 & 33

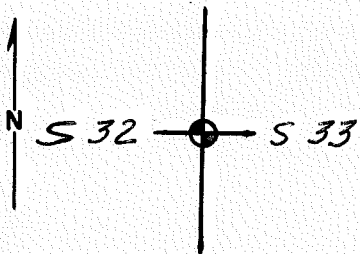
T 2 N. R. 9 E.

R.D. Hood River County Hood River

Merid. Willamette

N.F. Mt. Hood State Oregon

CORNER DIAGRAM



DESCRIBE CORNER MONUMENT FOUND

12"x12"x8" stone. No visible marks.

DESCRIBE BEARING TREES OR OTHER OFFICIAL ACCESSORIES FOUND

A down fir with a scribed face.  
Stump bears S. 75° E. 44.9 ft. dist.

PHOTO IDENTIFICATION DATA

Photo No. \_\_\_\_\_

Filed At. \_\_\_\_\_

Object Ident. \_\_\_\_\_

Ident. By \_\_\_\_\_

*Signature*

PLANE COORDINATE POSITION DATA

State Ore Zone North

X 711,853.38

Y 1,690,623.16

Estab. By TEC

*Agency*

DESCRIBE CORNER LOCATION RELATIVE TO NEAR-BY FEATURES, ALSO HOW TO REACH CORNER

Lines flagged in orange from section corners both north and south. 1/2 mile walk from either direction.

Signature

Title

Division

Headquarters

Date

7100-52-(3/68)

*Lawrence Jones* Surveyor

5/11/81

4

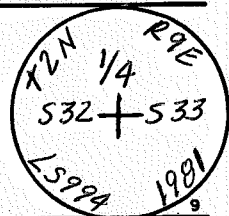
5

CORNER RECORD (PERPETUATION)

X-9

MONUMENT : DESCRIBE NEW MONUMENT SET, OR WORK DONE TO PRESERVE EXISTING MONUMENT

Set aluminum cap on a 2-1/2" aluminum pipe 30" long  
24" in the ground and built a mound of stone.



ACCESSORIES : DESCRIBE NEW BT's WITNESS OBJECTS ETC. ESTABLISHED, OR WORK DONE TO PRESERVE EXISTING EVIDENCE

A fir 10" in diameter bears N. 47° E. 74.0 ft. dist., marked 1/4 S 33 BT.  
A hemlock 9" in diameter bears N. 75° W. 10.70 ft. dist., marked 1/4 S 32 BT.

10

Work Done By Lawrence E. Jones Title Surveyor Date 5/11/86 State Registration No. LS #994  
of Agency \_\_\_\_\_

Certified Cor. Record Prepared ? Yes  No  Filed At: \_\_\_\_\_ Date \_\_\_\_\_

11

REMARKS

12

LAND CORNER RECORD

Inside (Rectangular)

T. 2N R. 9E No. X-12 Cor. 1/16 Mer. Will State Oregon N. F. Mt. Hood Nat'l. Dist. Hood River

2. Corner Status

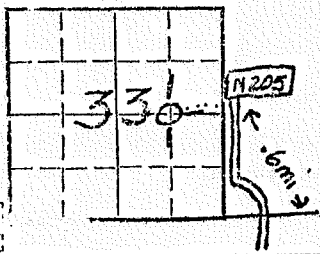
3. Original Description Vol. Page Where Recorded

4. Description of Corners:

Corner is wooden stake located by compass and chain traverse from 1/16 corner on N-205 & twp line crossing. This stake was set by H.R.Co. and had Forest Service agreement

5. Investigation Notes:

From Twp. line go .6 mile on N-205, then go due west 21 chains to corner.



7. Photo Identification

Photo No. Ident. By:

8. Plane Coordinate Position Data

State Zone Etab. By Field Book No. Where Filed


9. Evaluation

Authentic Needs Verif. Monument Pc-estab. Survey and Status

6H


6. Signed Eric Nance Title Frstry Tech Date 9/22/76 Larry Rector





X-13

SECTION OR SUBDIVISION 1/4 33/34  
TWP. 2N, RANGE 9 E, W.M.



W.O. REF. \_\_\_\_\_  
\_\_\_\_\_  
\_\_\_\_\_

CORNER No. .... 44 .....

CORNER DESCRIPTION

1/4 33/34

---

Iron rod with 3"

---

Brass marked 33-34 2N9

---

2 BT's are NOT originals

---

70' N on a brushed line

---

is a metal peg telling

---

distance with sig. RMW

---

Found by A Hutson

---

4-25-68 - Not Verified

---




---



---

CARD ..... OF .....



1/4 Corner

CORNER RECORD (SEARCH)

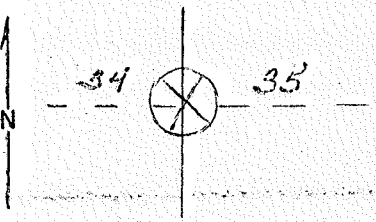
Index File No. X17  
T 2N R. 9E  
Merid. WM

Tract or Survey No. \_\_\_\_\_  
Hood River \_\_\_\_\_  
County \_\_\_\_\_  
State Oregon

Cor. 34, 35  
No. \_\_\_\_\_

R.D. \_\_\_\_\_  
N.F. Mt Hood State \_\_\_\_\_

CORNER DIAGRAM



DESCRIBE CORNER MONUMENT FOUND

Iron bar and rock pile, good condition, 12" above ground.

DESCRIBE BEARING TREES OR OTHER OFFICIAL ACCESSORIES FOUND

2 B.T.'s faced. Not believed to be a genuine corner. Placed by County in 1958 on a survey.

PHOTO IDENTIFICATION DATA

Photo No. \_\_\_\_\_  
Filed At. \_\_\_\_\_  
Object Ident. \_\_\_\_\_  
Ident. By \_\_\_\_\_  
*Signature*

DESCRIBE CORNER LOCATION RELATIVE TO NEAR-BY FEATURES, ALSO HOW TO REACH CORNER

Line N and S is brushed by transit line. This corner used by County Surveyor on subdividing Sec. 35.

PLANE COORDINATE POSITION DATA

State \_\_\_\_\_ Zone \_\_\_\_\_  
X \_\_\_\_\_  
Y \_\_\_\_\_  
Estab. By \_\_\_\_\_  
*Agency*

Signature  
Russ Ward


Title  
County Labor

Division

Headquarters

Date  
8/28/61

7100-52  
REV. 65 5



1/16 Corner

Index File No. X18

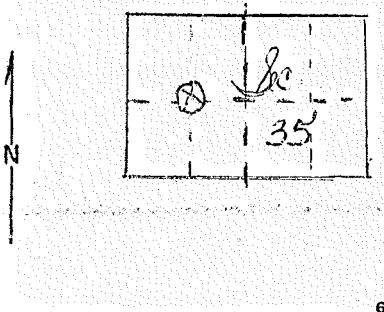
CORNER RECORD (SEARCH)

Tract or Survey No. \_\_\_\_\_ Cor. No. 35

T 2N R. 9E R.D. \_\_\_\_\_ County Hood River

Merid. WM N.F. Mt. Hood State Oregon

CORNER DIAGRAM



DESCRIBE CORNER MONUMENT FOUND  
 Iron pipe with rock pile, good condition, 12" above ground.  
 Mound of rock around pipe.

DESCRIBE BEARING TREES OR OTHER OFFICIAL ACCESSORIES FOUND

Faced D.F. 10" diameter bearing  $S34^{\circ}W$  6.6' distance; Faced D.F. 14" diameter bearing  $S88^{\circ}E$  distance 20'. Not believed to be a genuine corner. Placed by County Survey Crew this day.

PHOTO IDENTIFICATION DATA

Photo No. \_\_\_\_\_  
 Filed At. \_\_\_\_\_  
 Object Ident. \_\_\_\_\_  
 Ident. By \_\_\_\_\_  
*Signature*

DESCRIBE CORNER LOCATION RELATIVE TO NEAR-BY FEATURES, ALSO HOW TO REACH CORNER

Metal Location Poster is on a D.F. 10" diameter from which this corner bears  $N34^{\circ}E$  6.6ft. From center 1/4 corner brush & blazed line to corner placed by County Survey crew.

PLANE COORDINATE POSITION DATA

State \_\_\_\_\_ Zone \_\_\_\_\_  
 X \_\_\_\_\_  
 Y \_\_\_\_\_  
 Estab. By \_\_\_\_\_  
*Agency*

Signature Russ Ward Title County Lbr. Division \_\_\_\_\_ Headquarters \_\_\_\_\_ Date 8/25/61 7100-52 REV. 65 5

Date	Description
1890	Jan 1
1890	Feb 1
1890	Mar 1
1890	Apr 1
1890	May 1
1890	Jun 1
1890	Jul 1
1890	Aug 1
1890	Sep 1
1890	Oct 1
1890	Nov 1
1890	Dec 1
1891	Jan 1
1891	Feb 1
1891	Mar 1
1891	Apr 1
1891	May 1
1891	Jun 1
1891	Jul 1
1891	Aug 1
1891	Sep 1
1891	Oct 1
1891	Nov 1
1891	Dec 1
1892	Jan 1
1892	Feb 1
1892	Mar 1
1892	Apr 1
1892	May 1

Center  $\frac{1}{4}$  Cor.  
Cor. 35  
No. \_\_\_\_\_

CORNER RECORD (SEARCH)

Tract or  
Survey No. \_\_\_\_\_

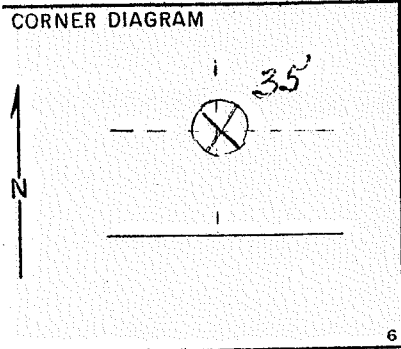
Index  
File No. X 19

T 2N R. 9E

R.D. \_\_\_\_\_ County Hood River

Merid. WM

N.F. Mt Hood State Oregon



DESCRIBE CORNER MONUMENT FOUND  
Iron bar with rock pile. Good condition, 12" above ground.  
Mound of rock around bar.

DESCRIBE BEARING TREES OR OTHER OFFICIAL ACCESSORIES FOUND  
Faced D.F. 10" diameter bearing N49° E 8.4' distance; Faced D.F.  
10" diameter bearing N40° W distance 40.6'. Not believed to be a  
genuine corner. This placed this day by County Survey crew.

PHOTO IDENTIFICATION DATA  
Photo No. \_\_\_\_\_  
Filed At. \_\_\_\_\_  
Object Ident. \_\_\_\_\_  
Ident. By \_\_\_\_\_  
*Signature*

DESCRIBE CORNER LOCATION RELATIVE TO NEAR-BY FEATURES, ALSO HOW TO REACH CORNER  
Metal Location Poster is on a D.F. 10" diameter on the North side  
of corner from which this Corner bears S49° W 8.4ft. Section line  
marker between Secs. 35 and center is on a tree on the Logging road  
located 950 ft. North from  $\frac{1}{4}$  corner. Corner beside road edge East  
side and beside old stump. Brushed thru N&S, E&W.

PLANE COORDINATE POSITION DATA  
State \_\_\_\_\_ Zone \_\_\_\_\_  
X \_\_\_\_\_  
Y \_\_\_\_\_  
Estab. By \_\_\_\_\_  
*Agency*

Signature  
Russell Ward

Title  
County Lbr.

Division

Headquarters

Date  
8/24/61

7100-52  
REV. 65 5



Date	Description	Debit	Credit	Balance
1890				
Jan 1	Balance forward			
Jan 15	...			
Jan 30	...			
Feb 15	...			
Feb 28	...			
Mar 15	...			
Mar 31	...			
Apr 15	...			
Apr 30	...			
May 15	...			
May 31	...			
Jun 15	...			
Jun 30	...			
Jul 15	...			
Jul 31	...			
Aug 15	...			
Aug 31	...			
Sep 15	...			
Sep 30	...			
Oct 15	...			
Oct 31	...			
Nov 15	...			
Nov 30	...			
Dec 15	...			
Dec 31	...			

Prepared by [Name] [Date]

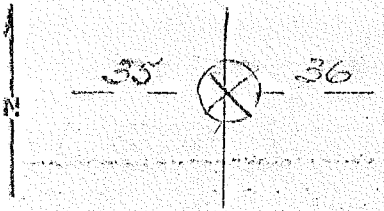
$\frac{1}{4}$  Corner  
Cor. 35,36  
No. \_\_\_\_\_

CORNER RECORD (SEARCH)

Index File No. X21  
T 2N R. 9E  
Merid. WM

Tract or Survey No. \_\_\_\_\_  
County Hood River  
N.F. Mt. Hood State Oregon

CORNER DIAGRAM



DESCRIBE CORNER MONUMENT FOUND  
Stake w/rocks in place. Poor condition, 48" above ground. Mound of rock is located around stake.

DESCRIBE BEARING TREES OR OTHER OFFICIAL ACCESSORIES FOUND  
No B.T.'s found. Not believed to be genuine corner. Doesn't follow original notes.

PHOTO IDENTIFICATION DATA

Photo No. \_\_\_\_\_  
Filed At. \_\_\_\_\_  
Object Ident. \_\_\_\_\_  
Ident. By \_\_\_\_\_  
*Signature*

DESCRIBE CORNER LOCATION RELATIVE TO NEAR-BY FEATURES, ALSO HOW TO REACH CORNER  
Metal Location Poster is on a D.F. snag 36" diameter on the West side of corner from which this Corner bears 240° 5ft. Line is brushed N and S-transit line. This corner used by County Surveyor on subdividing section 35.


PLANE COORDINATE POSITION DATA

State \_\_\_\_\_ Zone \_\_\_\_\_  
X \_\_\_\_\_  
Y \_\_\_\_\_  
Estab. By \_\_\_\_\_  
*Agency*

Signature  
Russ Ward

Title \_\_\_\_\_ Division \_\_\_\_\_ Headquarters \_\_\_\_\_ Date 7/17/61  
County Lbr.

7100-52  
REV. 65 5



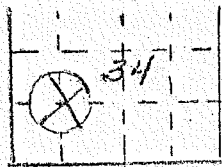
Index File No. Y 14  
T 2N R. 9E  
Merid. WM

CORNER RECORD (SEARCH)

Tract or Survey No. \_\_\_\_\_  
Hood River  
County \_\_\_\_\_  
State Oregon

1/16 Corner  
Cor. 34  
No. \_\_\_\_\_

CORNER DIAGRAM



DESCRIBE CORNER MONUMENT FOUND

Wood post and rock pile in place. Good condition 24" above ground

DESCRIBE BEARING TREES OR OTHER OFFICIAL ACCESSORIES FOUND

Faced B.T. D.F.; Faced B.T. D.F. 24" diameter bearing E. Not believed to be a genuine corner. By Forest Service and County Survey Crew 1958.

PHOTO IDENTIFICATION DATA

Photo No. \_\_\_\_\_  
Filed At. \_\_\_\_\_  
Object Ident. \_\_\_\_\_  
Ident. By \_\_\_\_\_  
*Signature*

DESCRIBE CORNER LOCATION RELATIVE TO NEAR-BY FEATURES, ALSO HOW TO REACH CORNER

On Fire trail in N.E. corner of unit by 24" DF tree.

PLANE COORDINATE POSITION DATA

State \_\_\_\_\_ Zone \_\_\_\_\_  
X \_\_\_\_\_  
Y \_\_\_\_\_  
Estab. By \_\_\_\_\_  
*Agency*

Signature  
Russell Ward


Title  
F.A.

Division

Headquarters

Date  
10/5/61

7100-52  
REV. 65 5



1/16 Corner

CORNER RECORD (SEARCH)

Tract or Survey No. \_\_\_\_\_

Cor. 35, 34  
No. \_\_\_\_\_

Index File No. Y17

T 2N R. 9E

R.D. \_\_\_\_\_

County Hood River

Merid. WM

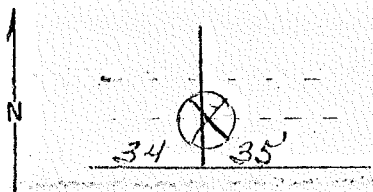
N.F. Mt. Hood

State Oregon

CORNER DIAGRAM

DESCRIBE CORNER MONUMENT FOUND

Iron pipe in place. Good condition, 8" above ground.



6

DESCRIBE BEARING TREES OR OTHER OFFICIAL ACCESSORIES FOUND

Not believed to be a genuine corner. Placed by County Survey on this day.

2

PHOTO IDENTIFICATION DATA

Photo No. \_\_\_\_\_

Filed At. \_\_\_\_\_

Object Ident. \_\_\_\_\_

Ident. By \_\_\_\_\_

*Signature*

7

DESCRIBE CORNER LOCATION RELATIVE TO NEAR-BY FEATURES, ALSO HOW TO REACH CORNER

This corner placed by coming in from Sec. corner and up brush trail to corner.

3

PLANE COORDINATE POSITION DATA

State \_\_\_\_\_ Zone \_\_\_\_\_

X \_\_\_\_\_

Y \_\_\_\_\_

Estab. By \_\_\_\_\_

*Agency*

8

Title

Division

Headquarters

Date

7100-52


Signature  
Russ Ward

County Lbr.

8/28/61

REV. 65 5

4



Index File No. ~~X-18~~ Y-18

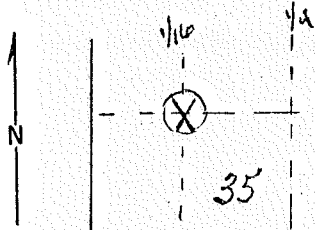
CORNER RECORD (SEARCH)

Tract or Survey No. 1/16 Corner Cor. 35 No.

T 2N R. 9E Merid. WM

R.D. County Hood River N.F. Mt Hood State Oregon

CORNER DIAGRAM



DESCRIBE CORNER MONUMENT FOUND

Pipe in place, good condition, 24" above ground. Mound of rock is located around pipe.

DESCRIBE BEARING TREES OR OTHER OFFICIAL ACCESSORIES FOUND

Faced D.F. 10" diameter bearing N48°W 26' distance; Faced Cherry tree 5" diameter bearing N62°E 8.8' distance. Not believed to be a genuine corner. Placed this day by County survey crew.

PHOTO IDENTIFICATION DATA

Photo No. Filed At. Object Ident. Ident. By Signature

DESCRIBE CORNER LOCATION RELATIVE TO NEAR-BY FEATURES, ALSO HOW TO REACH CORNER Metal Locatinn Poster is on a Cherry tree 5" diameter on the North side of corner from which this Corner bears S62°W 8.8 ft. Brushed in from center corner West then South to 1/16 corner. Run on a tree preportion line. Survey due County forest line.

PLANE COORDINATE POSITION DATA

State Zone X Y Estab. By Agency

Signature Russ Ward

Title

Division

Headquarters

County Lbr.


Date

8/25/61

7100-52

REV. 65 5





1/16 Cor.  
Cor. 35,36  
No. \_\_\_\_\_

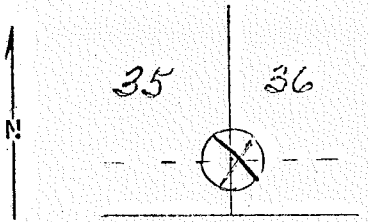
CORNER RECORD (SEARCH)

Index File No. Y21  
T 2N R. 9E  
Merid. WM

Tract or Survey No. \_\_\_\_\_  
County Hood River  
State Oregon

R.D. \_\_\_\_\_  
N.F. Mt. Hood

CORNER DIAGRAM



DESCRIBE CORNER MONUMENT FOUND  
Pipe in place. good condition is 8" above ground.

DESCRIBE BEARING TREES OR OTHER OFFICIAL ACCESSORIES FOUND

No B.T.'s. Not believed to be genuine corner. Private Survey.

PHOTO IDENTIFICATION DATA

Photo No. \_\_\_\_\_  
Filed At. \_\_\_\_\_  
Object Ident. \_\_\_\_\_  
Ident. By \_\_\_\_\_  
*Signature*

DESCRIBE CORNER LOCATION RELATIVE TO NEAR-BY FEATURES, ALSO HOW TO REACH CORNER

Metal Location Poster is on a D.F. tree 12" diameter on the East side of corner :  
Section line marker between Secs. 35 and 36 is on a tree on the Logging road located 1.5 chains West from 1/16 corner. Off Logging road to 1/16 corner brushed into corner. N89°E. This place private survey when making orchard area years ago.

PLANE COORDINATE POSITION DATA

State \_\_\_\_\_ Zone \_\_\_\_\_  
X \_\_\_\_\_  
Y \_\_\_\_\_  
Estab. By \_\_\_\_\_  
*Agency*

Signature  
Russ Ward

Title \_\_\_\_\_ Division \_\_\_\_\_ Headquarters  
Cty. Lumber

Date  
7/14/61

7100-52  
REV. 65 5



USDA-FOREST SERVICE

Index File No. Z-1

CORNER RECORD (SEARCH)

(Ref. FSM 7151.4)

T 2N R. 9E

R.D. Hood River

County Hood River

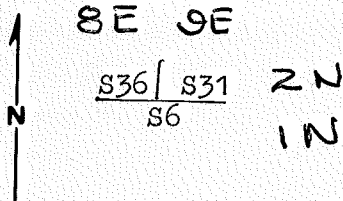
Tract or Survey No. \_\_\_\_\_ Cor. No. \_\_\_\_\_

Merid. Willamette

N.F. Mt. Hood

State Oregon

CORNER DIAGRAM



DESCRIBE CORNER MONUMENT FOUND

Stone 30 x 20 ? with "X" on top

DESCRIBE BEARING TREES OR OTHER OFFICIAL ACCESSORIES FOUND

Orig. 20" Fir now 22" Fir snag scribing visible N61 W 16.8 feet recorded as N 79 W 15.2 feet

Orig. 10" Fir now 24" Fir stump S 67 W 16.7 feet recorded as S 47 W 17.2'

NE BT destroyed in fire trail const.

SE BT destroyed in fire trail const, or rotted away

PHOTO IDENTIFICATION DATA

Photo No. \_\_\_\_\_

Filed At. \_\_\_\_\_

Object Ident. \_\_\_\_\_

Ident. By \_\_\_\_\_

Signature

PLANE COORDINATE POSITION DATA

State \_\_\_\_\_ Zone \_\_\_\_\_

X \_\_\_\_\_

Y \_\_\_\_\_

Estab. By \_\_\_\_\_

Agency

DESCRIBE CORNER LOCATION RELATIVE TO NEAR-BY FEATURES, ALSO HOW TO REACH CORNER

Corner located just South of fire trail South from top of ridge South of forks in road # N20 one-half mile South of Black Lake

Signature Larry D. Bishop

Title Owner Division

Headquarters

Date 10/79 7100-52 (3.68)

CORNER RECORD (PERPETUATION)

MONUMENT : DESCRIBE NEW MONUMENT SET, OR WORK DONE TO PRESERVE EXISTING MONUMENT

ACCESSORIES : DESCRIBE NEW BT'S WITNESS OBJECTS ETC. ESTABLISHED, OR WORK DONE TO PRESERVE EXISTING EVIDENCE

Work Done By Larry Bishop Title Surveyor Date 10/79 State Registration No. 896  
or Agency

Certified Cor. Record Prepared ? Yes No  Filed At: \_\_\_\_\_ Date \_\_\_\_\_

REMARKS

Index File No.

T.

R.

M.

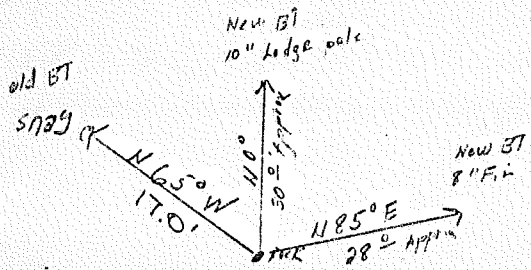
Tract or Surv. No.

Cor.

Z-1

SECTION OR SUBDIVISION <sup>BE</sup> 36/31 9E

TWP... 2 N..., RANGE... 9... E, W.M.




CORNER No. .... 75

CORNER DESCRIPTION

- SW Cor 31 2 N 7
- SEC 36 2 N 8
- Large rock with cross
- 12" bare ground
- 2 original BT's
- 2 new BT's
- Found - A Hutson 9-27-68
- FD. A HUTSON 6-16-75
- ONE B.T.
- FD DLF - 9-22-76, Edge of cat
- fire trail, Stone 18" x 17" with
- X on top

W.O. REF. \_\_\_\_\_  
\_\_\_\_\_  
\_\_\_\_\_

CARD..... OF .....



USDA-FOREST SERVICE

Index File No. Z-2

CORNER RECORD (SEARCH)

(Ref. FSM 7151.4)

Tract or Survey No. \_\_\_\_\_ Cor. No. \_\_\_\_\_

T 2N R. 9E

R.D. Hood River County Hood River

Merid. Willamette

N.F. Mt. Hood State Oregon

CORNER DIAGRAM

DESCRIBE CORNER MONUMENT FOUND

N/A

DESCRIBE BEARING TREES OR OTHER OFFICIAL ACCESSORIES FOUND

N/A

PHOTO IDENTIFICATION DATA

Photo No. \_\_\_\_\_

Filed At. \_\_\_\_\_

Object Ident. \_\_\_\_\_

Ident. By \_\_\_\_\_

*Signature*

PLANE COORDINATE POSITION DATA

State \_\_\_\_\_ Zone \_\_\_\_\_

X \_\_\_\_\_

Y \_\_\_\_\_

Estab. By \_\_\_\_\_

*Agency*

DESCRIBE CORNER LOCATION RELATIVE TO NEAR-BY FEATURES, ALSO HOW TO REACH CORNER

From the Southwest corner of Section 31 Go East 730 feet to beginning of posted line follow posted line East 1370 feet to corner

*Signature*

Title Owner Division

Headquarters

Date 10/79 7100-52 (3.68)

*Larry D. Bishop*



CORNER RECORD (PERPETUATION)

MONUMENT: DESCRIBE NEW MONUMENT SET, OR WORK DONE TO PRESERVE EXISTING MONUMENT

Set 2 1/2" Brass Cap on a 2 1/2" x 30" Galvanized Iron Pipe in a mound of stone

ACCESSORIES : DESCRIBE NEW BT'S WITNESS OBJECTS ETC. ESTABLISHED, OR WORK DONE TO PRESERVE EXISTING EVIDENCE

10" D-Fir N 5E 25.54 feet scribed W 1/16 S 31 upper blaze and a lower blaze scribed BT and with a 3/4" Brass Disk stamped PLS 896

19" D-Fir N 54E 26.38 feet scribed W 1/16 S 31 upper blaze and a lower blaze scribed BT and with a 3/4" Brass Disk stamped PLS 896

Work Done By Larry Bishop Title Surveyor Date 10/79 State Registration No. 896  
or Agency

Certified Cor. Record Prepared ? Yes No  Filed At: \_\_\_\_\_ Date \_\_\_\_\_

REMARKS

Set ~~Gun~~ Post West with signs 54-2 & 54-9

Index File No.

T.

R.

M.

Tract or Surv. No.

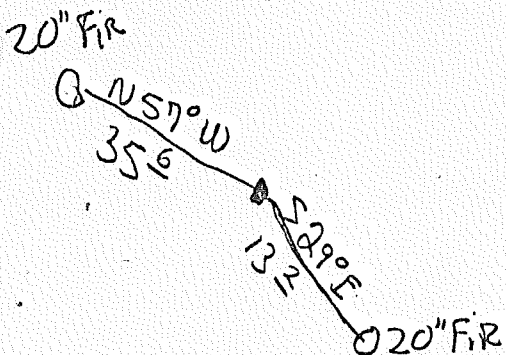
Cor.

Z-3

SECTION OR SUBDIVISION  $\frac{1}{4}$   $\frac{31}{6}$   
TWP.  $\frac{2}{1}$  N, RANGE 9 E, W.M.

CORNER No. 806

CORNER DESCRIPTION




BT's:

20" FIR N 57° W 35.6  
20" FIR S 29° E 13.12

NOT SURE IF THIS  
IS CC. IN T NOR  
SC. IN Z-N

W.O. REF.

CARD..... OF .....



USDA-FOREST SERVICE

Index File No. Z-5

**CORNER RECORD (SEARCH)**

(Ref. FSM 7151.4)

Tract or Survey No. \_\_\_\_\_ Cor. No. \_\_\_\_\_

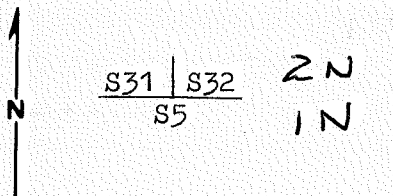
T 2N R. 9E

R.D. Hood River County Hood River

Merid. Willamette

N.F. Mt. Hood State Oregon

**CORNER DIAGRAM**



**DESCRIBE CORNER MONUMENT FOUND**

Hood River County Brass Cap

**DESCRIBE BEARING TREES OR OTHER OFFICIAL ACCESSORIES FOUND**

Orig. 20"now 28" Fir stump badly burnt N 63 W 33.0' recorded as N 53 E-33.0'

Orig. 12"now 20" Fir stump badly burnt face N 30 W 14.3 recorded as N 44 W 13.9'

Orig. 18"now 24" stump badly burnt face S 30 E 8.0' recorded as S 23 E 7.9'

**PHOTO IDENTIFICATION DATA**

Photo No. \_\_\_\_\_

Filed At. \_\_\_\_\_

Object Ident. \_\_\_\_\_

Ident. By \_\_\_\_\_

*Signature*

**PLANE COORDINATE POSITION DATA**

State \_\_\_\_\_ Zone \_\_\_\_\_

X \_\_\_\_\_

Y \_\_\_\_\_

Estob. By \_\_\_\_\_

*Agency*

**DESCRIBE CORNER LOCATION RELATIVE TO NEAR-BY FEATURES, ALSO HOW TO REACH CORNER**

From its Junction with the County-Road follow N28 5/2 miles to old road on right. Follow old road NE to ridge top and then West along ridge top approx. 3/4 mile to skid road Southwest. Follow old skid road to landing/corner located NW 300'

*Larry D. Bishop* Signature Title Owner Division Headquarters Date 10/79 7100-52 (3 68)

CORNER RECORD (PERPETUATION)

MONUMENT: DESCRIBE NEW MONUMENT SET, OR WORK DONE TO PRESERVE EXISTING MONUMENT

ACCESSORIES : DESCRIBE NEW BT'S WITNESS OBJECTS ETC. ESTABLISHED, OR WORK DONE TO PRESERVE EXISTING EVIDENCE

Work Done By Larry Bishop Title Surveyor Date 10/79 State Registration No. 896  
or Agency

Certified Cor. Record Prepared ? Yes No  Filed At: \_\_\_\_\_ Date \_\_\_\_\_

REMARKS

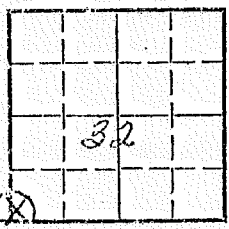
Index File No. T. R. M. Tract or Surv. No. Cor.

# LAND CORNER RECORD

(Rectangular)

1. T. 2N. R. 9E No. Z5 Cor. Sec. Mer. WM State Oregon N. F. Mt. Hood Dist. Hood River

2. Corner Status



3. Original Description \_\_\_\_\_ Vol. \_\_\_\_\_ Page \_\_\_\_\_ Where Recorded \_\_\_\_\_

4. Description of Corners:

5. Investigation Notes: Found by Co. Surveyor (Dave S. was with party)  
This information came from the Field Map Sheet, Hood River County Forest Resource Inventory records filed in Timber Dept.

7. Photo Identification

Photo No. \_\_\_\_\_

Ident. By: \_\_\_\_\_

8. Plane Coordinate Position Data

State \_\_\_\_\_ Zone \_\_\_\_\_

X \_\_\_\_\_

Y \_\_\_\_\_

Estab. By \_\_\_\_\_

Field Book No. \_\_\_\_\_

Where Filed \_\_\_\_\_

9. Evaluation


Authentic \_\_\_\_\_

Needs Verif. Monument \_\_\_\_\_

Re-estab. Survey \_\_\_\_\_

Land Status \_\_\_\_\_

6. Signed Eric S. Nance Title \_\_\_\_\_ Date March 1960



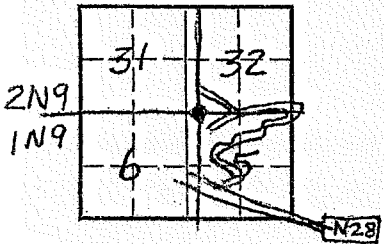
LAND CORNER RECORD

5680-2

(Rectangular)

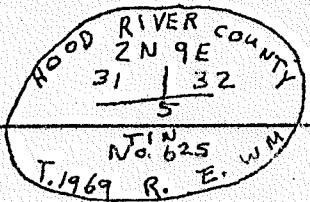
1. T. 2N R. 9E No. 2-5 Cor. Sec. Mer. Wm. State Oregon N. F. Mt. Hood Dist. Hood River

2. Corner Status



3. Original Description \_\_\_\_\_ Vol. \_\_\_\_\_ Page \_\_\_\_\_ Where Recorded \_\_\_\_\_

4. Description of Corners: Consists of 2 1/2" galv. iron pipe 10" above ground with brass Hood River County cap.



5. Investigation Notes:

Witness Trees:

A Doug. Fir stump 24" dbh, 4' above ground. Faced. Burned out. at 14' distance and bearing N10°W.

A Doug. Fir stump 28" dbh, 5' above ground bearing S31°E. and 8' distance. Faced and burned out.

Follow spur road from N28 in Sec 5 to saddle. Hike 1/4 mile down to end of temporary spur. Ribbon line to corner.



7. Photo Identification

Photo No. \_\_\_\_\_  
Ident. By: \_\_\_\_\_

8. Plane Coordinate Position Data

State \_\_\_\_\_ Zone \_\_\_\_\_

X \_\_\_\_\_

Y \_\_\_\_\_

Estab. By: \_\_\_\_\_

Field Book No. \_\_\_\_\_

Where Filed \_\_\_\_\_

9. Evaluation

Authentic \_\_\_\_\_


Needs Verif. \_\_\_\_\_ Monument \_\_\_\_\_

Re-estab. \_\_\_\_\_ Survey \_\_\_\_\_

Land Status \_\_\_\_\_

6. Signed Eric Nance Title \_\_\_\_\_ Date 10/7/76





7-5

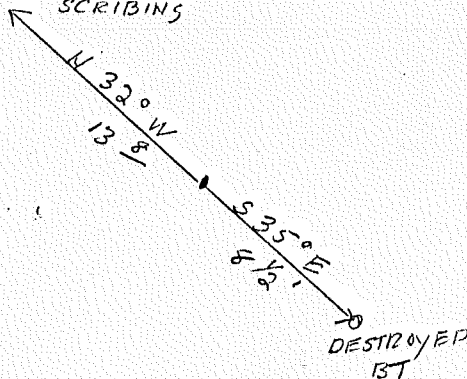
SECTION OR SUBDIVISION 7-5 31/32

TWP...211..., RANGE...9... E, W.M.

CORNER No. ....460.....

CORNER DESCRIPTION

24" BT. NO LESIBLE SCRIBINS



RESET CORNER  
REMOVED 2" PIPE, 4  
SET 2" GAL PIPE W/  
BRASS CAP MKD  
TAN R9E  
S31 1532  
5 TIN

RESET 11-24-69  
HOOD RIVER COUNTY

W.O. REF. \_\_\_\_\_

CARD..... OF .....

over →

Z-5  
Cannon visited June 175 by  
A. Watson - car in good  
condition by fire.

CH2960  
Baker

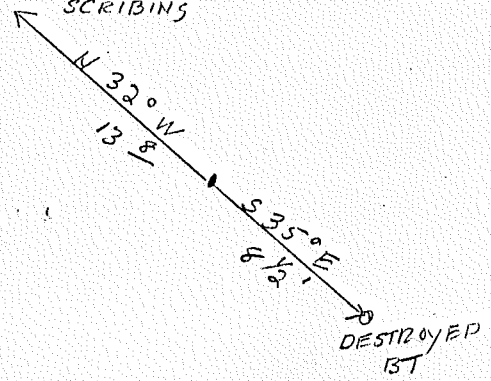
Z-5  
Corner visited June 175 by  
A. Hutson. Cor. in good  
condition, BT's destroyed  
by fire,

CA 10960  
Back

7-5

SECTION OR SUBDIVISION 7-5 31/32  
TWP... 2N..., RANGE... 9..... E, W.M.

24" BT. NO LESIBLE SCRIBING



W.O. REF. \_\_\_\_\_  
\_\_\_\_\_  
\_\_\_\_\_

CORNER No. .... 460 .....

CORNER DESCRIPTION

RESET CORNER  
REMOVED 2" PIPE &  
SET 2" GAL PIPE W/  
BRASS CAP MKD  
T&N R9E  
S31 1532  
5 TIN

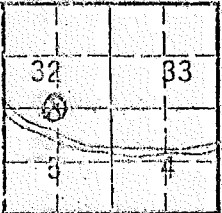
RESET 11-24-69  
HOOD RIVER COUNTY

CARD..... OF .....  
over →

T<sup>1</sup>N R. 9E No. ~~2~~ Cor. 1/4 Mer. Wm. State <sup>(Rectangular)</sup> Oregon Dist. Hood River

2. Corner Status

1/4 cor



7. Photo Identification

Photo No. \_\_\_\_\_  
Ident. By: \_\_\_\_\_

8. Plane Coordinate Position Data

State \_\_\_\_\_ Zone \_\_\_\_\_  
Estab By \_\_\_\_\_  
Field Book No. \_\_\_\_\_  
Where Filed \_\_\_\_\_

9. Evaluation

Authentic \_\_\_\_\_  
Needs Verif. \_\_\_\_\_ Monument \_\_\_\_\_  
Re estab. \_\_\_\_\_ Survey \_\_\_\_\_  
Land Status \_\_\_\_\_

3. Original Description \_\_\_\_\_ Vol. \_\_\_\_\_ Page \_\_\_\_\_ Where Recorded \_\_\_\_\_

4. Description of Corners: Consists of an iron pipe-2" with brass cap  
Corner believed to be genuine.

*THIS PROBABLY A GEO. FREY CORNER*

5. Investigation Notes: 2 BT's at edge of clearcut.  
Grand Fir, 18" DBH, bearing North 7°E. at 1 1/2 ft. with Loc. Post.  
Doug. fir, 14" DBH, bearing N 10° E at 18' to sec. cor.  
There is a U. S. Plywood yellow metal tag on tree 183 ft. from  
N28C. Point at tree is marked with red, white and blue flagging.  
Line from tag to corner is flagged with red ribbon.

6. Signed J. McCullough Title Frstry Techs Date 9/14/76  
Gordon Andrews

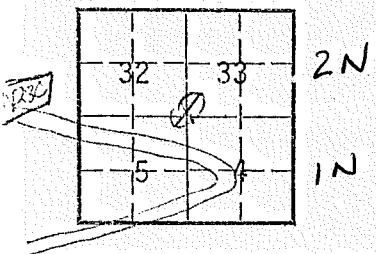
3C

LAND CORNER RECORD

5680-2

1. T. 2N R. 9E No. 2-9 Sec. 2 Mer. Wm. State Oregon N. F. Mt. Hood Dist. Hood River

2. Corner Status



7. Photo Identification  
Photo No. \_\_\_\_\_  
Ident. By: \_\_\_\_\_

8. Plane Coordinate Position Data  
State \_\_\_\_\_ Zone \_\_\_\_\_  
X \_\_\_\_\_  
Y \_\_\_\_\_  
Estab. By \_\_\_\_\_  
Field Book No. \_\_\_\_\_  
Where Filed \_\_\_\_\_

9. Evaluation  
Authentic \_\_\_\_\_  
Needs Verif.  Monument \_\_\_\_\_  
Re-estab.  Survey \_\_\_\_\_  
Land Status \_\_\_\_\_

3. Original Description \_\_\_\_\_ Vol. \_\_\_\_\_ Page \_\_\_\_\_ Where Recorded \_\_\_\_\_

4. Description of Corners: Consists of 2" Iron pipe w/brass BLM cap.  
B.L.M. OR COUNTY? CLOSING CORNER.

5. Investigation Notes: 2 BT's. Douglas Fir 5" DBH, 8ft distance bearing N3° W. from Section Corner. Western Hemlock, 14" DBH bearing N70° W. - 12 feet from section corner.

Red, White and Blue flagging by edge of road N28C, then 261 ft. to 5" doug fir with a U. S Plywood Marker with large "X" on tree.

A 5" D.F. FIR BEARS N3° W, 8' DISTANT.  
A 14" W. HEM. " N70° W, 12 DISTANT.

**3C**

THIS SHOULD BE A GEO. FREY CORNER - NOT SURE IF THIS IS IN OR 2N.

$$\begin{array}{r} 32 \overline{) 33} \quad 2N \\ \underline{5} \quad \quad \quad \\ 5 \quad \quad \quad \quad 1N \end{array}$$

6. Signed Jim McCullough Title Forestry Techns Date 9/15/76  
Gordon Andrews

LAND CORNER RECORD

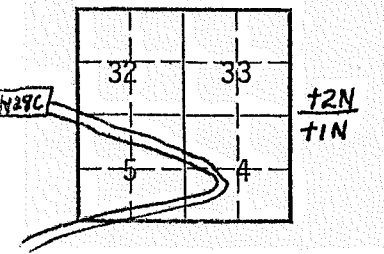
(Rectangular)

1. T. 2N R. 9E No. Z-9 Cor. Sec. Mer. Wm. State Oregon N. F. Mt. Hood Dist. Hood River

2. Corner Status \_\_\_\_\_

3. Original Description \_\_\_\_\_ Vol. \_\_\_\_\_ Page \_\_\_\_\_ Where Recorded \_\_\_\_\_

4. Description of Corners:  
  
Consists of 2" Iron Pipe w/brass cap



5. Investigation Notes:

BT's 10"DBH Grand Fir which bears 10'distance at E30°S.  
15"DBH Western Hemlock bears S16°E at 17'distance.  
22"DBH Western Hemlock-downed- due south at 12'distance as it lay from corner.

Red, White and blue flagging at SW cor. of landing (see Whistle Sale Area Map) on Unit #4. due west from flagging to corner approx 100'.

7. Photo Identification

Photo No. \_\_\_\_\_  
Ident. By: \_\_\_\_\_

8. Plane Coordinate Position Data

State \_\_\_\_\_ Zone \_\_\_\_\_  
X \_\_\_\_\_  
Y \_\_\_\_\_  
Etab. By \_\_\_\_\_  
Field Book No. \_\_\_\_\_  
Where Filed \_\_\_\_\_

9. Evaluation

Authentic \_\_\_\_\_  
Needs Verif. \_\_\_\_\_ Monument \_\_\_\_\_  
Re-estab. \_\_\_\_\_ Survey \_\_\_\_\_  
Land Status \_\_\_\_\_

*corrected*

3C

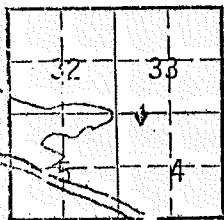
6. Signed M. Mihacsi Title Forestry Techs Date 11/22/76  
McCullough



## LAND CORNER RECORD

T. 2N R. 9E No. Z-10 Cor. 1/16 Mer. Wm State Oregon (Rectangular) N. F. Mt. Hood Dist. Hood River

## C. Corner Status



## D. Photo Identification

Photo No. \_\_\_\_\_

Ident. By: \_\_\_\_\_

## E. Plane Coordinate Position Data

State \_\_\_\_\_ Zone \_\_\_\_\_

X \_\_\_\_\_

Y \_\_\_\_\_

Estab. By \_\_\_\_\_

Field Book No. \_\_\_\_\_

Where Filed \_\_\_\_\_

## F. Evaluation

Authentic \_\_\_\_\_

Needs Verif. \_\_\_\_\_ Monument \_\_\_\_\_

Re-estab. \_\_\_\_\_ Survey \_\_\_\_\_

Land Status \_\_\_\_\_

3. Original Description \_\_\_\_\_ Vol. \_\_\_\_\_ Page \_\_\_\_\_ Where Recorded \_\_\_\_\_

## 4. Description of Corners:

Consists of 3/4" Iron pipe 3" above ground in slash in clear-cut unit (Whistle Timber Sale Unit #4)

## 5. Investigation Notes:

Witness Tree: 4' high Doug Fir stump, 24" DBH bears S180° at 2' distance from pipe.

Red, White and Blue flagging at point on South West corner of Whistle Unit #4. Approx 25' to corner on a north line.

3B.

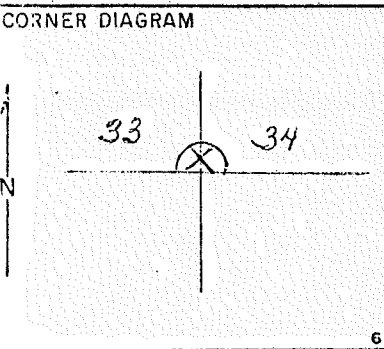
6. Signed M. Mihacsi Title Frstry Techs Date 11/22/76  
J. McCullough

Index File No. Z13  
 T "2N R. 9E  
 Merid. Willamette

**CORNER RECORD (SEARCH)**

Section Corner  
 Tract or Survey No. \_\_\_\_\_  
 Cor. No. 33, 34

R.D. \_\_\_\_\_ County Hood River  
 N.F. Mt Hood State Oregon



DESCRIBE CORNER MONUMENT FOUND  
 1! Iron pipe with disc top. By C.S. and G. Fry  
 3"x24" above ground RR pipe - seen by Eric S. Nance March 1960

DESCRIBE BEARING TREES OR OTHER OFFICIAL ACCESSORIES FOUND  
 2 B.T.'s.

PHOTO IDENTIFICATION DATA  
 Photo No. \_\_\_\_\_  
 Filed At. \_\_\_\_\_  
 Object Ident. \_\_\_\_\_  
 Ident. By \_\_\_\_\_  
*Signature*

DESCRIBE CORNER LOCATION RELATIVE TO NEAR-BY FEATURES, ALSO HOW TO REACH CORNER

THIS INFORMATION TAKEN FROM FIELD MAP SHEET, HOOD RIVER COUNTY FOREST RESOURCES INVENTORY FROM TIMBER DEPT. RECORDS.

PLANE COORDINATE POSITION DATA  
 State \_\_\_\_\_ Zone \_\_\_\_\_  
 X \_\_\_\_\_  
 Y \_\_\_\_\_  
 Estab. By \_\_\_\_\_  
*Agency*

Signature	Title	Division	Headquarters	Date	7100-52
Harold Captain & W. Elliott		Timber		March 1960	REV. 65 5

Index  
File No. 213  
T 2N R. 9E  
Merid. WM

CORNER RECORD (SEARCH)

Section Cor.  
Cor. 33,34  
No. \_\_\_\_\_

R.D. \_\_\_\_\_ County Hood River  
N.F. Mt Hood State Oregon

CORNER DIAGRAM



DESCRIBE CORNER MONUMENT FOUND

Iron pipe with cap disc in place. 24" above ground. on cap scribed

SC

33,34 Mound of rock is located around pipe.

2

DESCRIBE BEARING TREES OR OTHER OFFICIAL ACCESSORIES FOUND

6

PHOTO IDENTIFICATION DATA

Photo No. \_\_\_\_\_  
Filed At. \_\_\_\_\_  
Object Ident. \_\_\_\_\_  
Ident. By \_\_\_\_\_

Signature

7

DESCRIBE CORNER LOCATION RELATIVE TO NEAR-BY FEATURES, ALSO HOW TO REACH CORNER

3

PLANE COORDINATE POSITION DATA

State \_\_\_\_\_ Zone \_\_\_\_\_  
X \_\_\_\_\_  
Y \_\_\_\_\_  
Estab. By \_\_\_\_\_

Agency

8

Signature  
Russ Ward

Title

Division

Headquarters

Date

7100-52

REV. 65 5

4

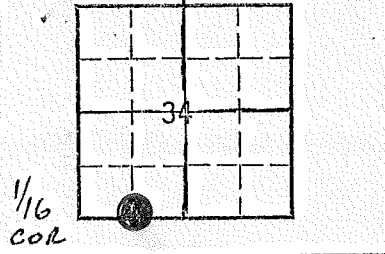
LAND CORNER RECORD

1. T 2N R 9E No 214 Cor. 1/16 Mer. Wm. State Oregon N. F. Mt. Hood Dist. Hood River

2. Corner Status

3. Original Description \_\_\_\_\_ Vol. \_\_\_\_\_ Page \_\_\_\_\_ Where Recorded \_\_\_\_\_

4. Description of Corners:  
Consists of two Iron Pipes with BLM caps. ?  
TWO CLOSING CORNERS?  
ARE THESE B. L. M. OR COUNTY?



5. Investigation Notes:

Corner is located 65' west of N205. Trees are blazed on line and marked with orange paint to corner.

7. Photo Identification

Photo No. \_\_\_\_\_

Ident. By: \_\_\_\_\_

8. Plane Coordinate Position Data

State \_\_\_\_\_ Zone \_\_\_\_\_

X \_\_\_\_\_

Y \_\_\_\_\_

Estab. By \_\_\_\_\_

Field Book No. \_\_\_\_\_

Where Filed \_\_\_\_\_

9. Evaluation

Authentic \_\_\_\_\_

Needs Verif.  Monument \_\_\_\_\_

Re-estab. \_\_\_\_\_ Survey \_\_\_\_\_

Land Status \_\_\_\_\_

6. Signed E. Menard Title Frstry Techs Date 9/13/76

34

3A

1/16 Cor.

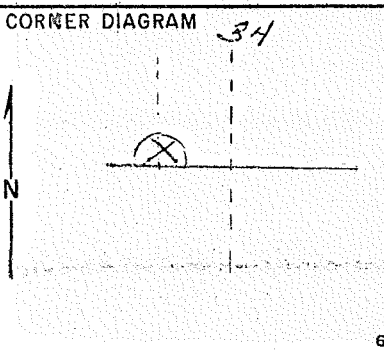
CORNER RECORD (SEARCH)

Index File No. Z 14  
T 2N R. 9E  
Merid. WM

Tract or Survey No. \_\_\_\_\_  
County Hood River  
State Oregon

Cor. No. 34

R.D. \_\_\_\_\_  
N.F. Mt. Hood State \_\_\_\_\_



DESCRIBE CORNER MONUMENT FOUND  
Iron pipe with brass disc in place. Good condition. 24" above ground. Marked on top 1/16.

DESCRIBE BEARING TREES OR OTHER OFFICIAL ACCESSORIES FOUND  
Scribed 1/16 Cor. B.T. on W.F. 20" diameter bearing  $144^{\circ} 42\frac{1}{2}'$  distance. Not believed to be genuine corner. Placed by Geo. Frey & County Survey Crew.

PHOTO IDENTIFICATION DATA  
Photo No. \_\_\_\_\_  
Filed At. \_\_\_\_\_  
Object Ident. \_\_\_\_\_  
Ident. By \_\_\_\_\_  
*Signature*

DESCRIBE CORNER LOCATION RELATIVE TO NEAR-BY FEATURES, ALSO HOW TO REACH CORNER  
Metal Location Poster is on a W.F. tree 20" diameter on the North side of Corner from which this corner bears  $144^{\circ} 42\frac{1}{2}'$  ft. Section line marker between Secs. 34 and 4 is on a tree on the Dead Point Road located 65 chains East from 1/16 Corner. On west side road just before Davenport Sale area. County Forest Sign placed on line also.

PLANE COORDINATE POSITION DATA  
State \_\_\_\_\_ Zone \_\_\_\_\_  
X \_\_\_\_\_  
Y \_\_\_\_\_  
Estab. By \_\_\_\_\_  
*Agency*

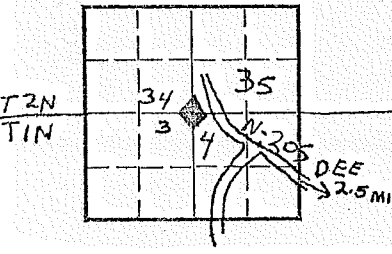
*I DOUBT IT!*

Signature Russell Ward Title F. Aid Division \_\_\_\_\_ Headquarters \_\_\_\_\_ Date 10/6/61  
8 4  
7100-52  
REV. 65 5

LAND CORNER RECORD

1. T 2N R 9E No. Z-17 Cor. Sec. Mer W State Oregon (Rectangular) N. F. Mt. Hood Dist. Hood River

2. Corner Status



3. Original Description \_\_\_\_\_ Vol. \_\_\_\_\_ Page \_\_\_\_\_ Where Recorded \_\_\_\_\_

4. Description of Corners: 2" galv. iron pipe, 24" above ground, small mound of rock. brass cap stamped



From which bears:

7. Photo Identification

Photo No. \_\_\_\_\_  
Ident. By: \_\_\_\_\_

8. Plane Coordinate Position Data

State \_\_\_\_\_ Zone \_\_\_\_\_  
X \_\_\_\_\_  
Y \_\_\_\_\_  
Estab. By \_\_\_\_\_  
Field Book No. \_\_\_\_\_  
Where Filed \_\_\_\_\_

5. Investigation Notes:  
A D. fir snag 40" dbh, <sup>6. com</sup> S 48° E, 9' distant, standing, Broken off at a height of 50', Very old face, chopped out, blacked, pitched. ~~iron~~ faintly visible. marks

A D. fir 13" dbh, <sup>6. com</sup> S 9° E, 45' dist, Faced, grown over, yellow metal loc. tag. "1960 GP" Mistletoed, poor condition, original?  
A D. fir snag 26" dbh, <sup>6. com</sup> S 62° W, 22 ft. dist. standing full height. ~~iron~~ marks visible, illegible, very old, original?  
A D. fir 11" dbh, 24' dist. <sup>GP</sup> 1960, blazed, grown over, mistletoed, poor condition. Marked for cutting.

From N205 1000' to ribbon line, 150' to corner.

OFF ROAD N-205 about 1000 feet <sup>Freey</sup>

9. Evaluation

Authentic \_\_\_\_\_  
Needs Verif. \_\_\_\_\_ Monument \_\_\_\_\_  
Re-estab. \_\_\_\_\_ Survey \_\_\_\_\_  
Land Status \_\_\_\_\_

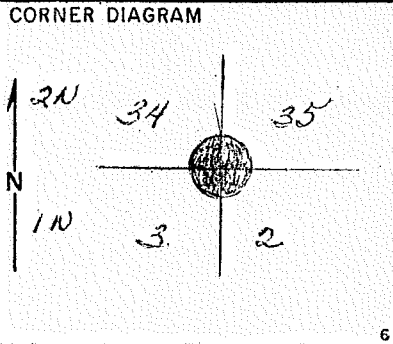
6. Signed Eric Nance Title corner contractor Date 9/27/76

568

Section Cor.  
Cor. 34, 35, 2, 3  
No. \_\_\_\_\_

Index  
File No. Z 17  
T 1&2N R. 9E  
Merid. WM

CORNER RECORD (SEARCH) Tract or  
Survey No. \_\_\_\_\_  
R.D. \_\_\_\_\_ County Hood River  
N.F. Mt. Hood State Oregon



DESCRIBE CORNER MONUMENT FOUND  
Iron pipe with brass cap in place. Good condition, 24" above ground. Mound of rock is located around pipe. Marked 34 | 35  
3 | 2

DESCRIBE BEARING TREES OR OTHER OFFICIAL ACCESSORIES FOUND  
All new B.T.'s. 4 D.F. trees all 10" in diameter. Believed to be a genuine corner. Corner placed by George Frey with H.R. County survey. One possible old B.T. tree.

PHOTO IDENTIFICATION DATA  
Photo No. \_\_\_\_\_  
Filed At. \_\_\_\_\_  
Object Ident. \_\_\_\_\_  
Ident. By \_\_\_\_\_  
*Signature*

DESCRIBE CORNER LOCATION RELATIVE TO NEAR-BY FEATURES, ALSO HOW TO REACH CORNER  
This corner used by County surveyor on subdividing Section 35.

PLANE COORDINATE POSITION DATA  
State \_\_\_\_\_ Zone \_\_\_\_\_  
X \_\_\_\_\_  
Y \_\_\_\_\_  
Estab. By \_\_\_\_\_  
*Agency*

Signature Russell Ward Title County Lbr. Division \_\_\_\_\_ Headquarters \_\_\_\_\_ Date 8/28/61 7100-52  
REV. 65 5