


T 1N R 9E M WILL.



LEGEND

○ = Corner having information on form 7100-52 in this file.

FILING INSTRUCTION

File 7100-52 card record by letter and number coordinates behind the file guide for the township in which it falls.

File the 7100-52 card record by letter and then by number i.e., all A cards first, then B cards etc.

The first card behind the file guide (if data have been obtained and recorded) will be card A-1 for N.W. Township Corner, then card A-2 for 1/16 corner then card A-3 for 1/4 corner etc.

Index
File No. A-1

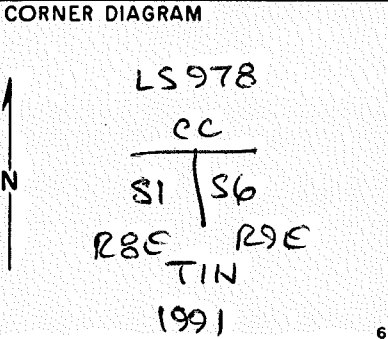
CORNER RECORD (SEARCH)

(Ref. FSM 7151.4)

Tract or Survey No. _____ Cor. No. NW 6 CC

T 1 N 9 E R.D. Hood River County Hood River

Merid. Willamette N.F. Mt Hood State Oregon



DESCRIBE CORNER MONUMENT FOUND

None

DESCRIBE BEARING TREES OR OTHER OFFICIAL ACCESSORIES FOUND

None

PHOTO IDENTIFICATION DATA

Photo No. _____

Filed At. _____

Object Ident. _____

Ident. By _____

Signature

DESCRIBE CORNER LOCATION RELATIVE TO NEAR-BY FEATURES, ALSO HOW TO REACH CORNER

Corner is on hot, South slope; from location poster on 2820 spur on ridge top go S 45 E, 500 feet to Southeast corner of Section 36; then follow blazed line West 900 feet to corner.

PLANE COORDINATE POSITION DATA

State _____ Zone _____

X _____

Y _____

Estab. By _____

Agency Signature

Title PLS Division Hagedorn, Inc. Headquarters Vancouver Date 7/26/91

[Handwritten Signature]

CORNER RECORD (PERPETUATION)

MONUMENT: DESCRIBE NEW MONUMENT SET, OR WORK DONE TO PRESERVE EXISTING MONUMENT

Set a 2 1/2 inch aluminum pipe with aluminum cap stamped as shown. (Set a witness post 3.5 feet Southwest):
 2" iron pipe with brass cap, S 84 43'E, 16.90 feet (set by Hood River County; 1969)
 1" iron pipe with brass cap, N 12 22'W, 32.24 feet (set by Hood River County; 1960?)

9

ACCESSORIES : DESCRIBE NEW BT'S WITNESS OBJECTS ETC. ESTABLISHED, OR WORK DONE TO PRESERVE EXISTING EVIDENCE

I marked:

4" fir, S 75 1/2 E, 35.0 feet (scribed "X BT")
 9" fir, S 35 3/4 E, 36.2 feet (scribed "T1N R9E S6 CC BT")
 10" fir, S 9 3/4 W, 56.0 feet (scribed "T1N R8E S1 CC BT")
 8" fir, S 67 1/4 W, 11.4 feet (scribed "T1N R8E S1 CC BT")

10

Work Done By C.E. Whitten Title PLS Date 7/23/91 State Registration No. OR LS#978
 or Agency

Certified Cor. Record Prepared ? Yes No Filed At: Date

11

REMARKS

Index File No. A-1

T. 1N

R. 9E

M. W

Tract or Surv. No.

Cor. NW 6 CC

12

13

Index
File No. A-1

CORNER RECORD (SEARCH)

(Ref. FSM 7151.4)

Tract or Survey No. _____ Cor. No. _____

T 1N R. 9E

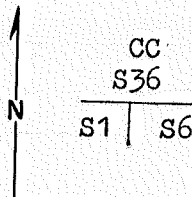
R.D. Hood River County Hood River

Merid. Willamette

N.F. Mt. Hood State Oregon

CORNER DIAGRAM

R8E? R9E?



DESCRIBE CORNER MONUMENT FOUND

Hood River County Brass Cap.

DESCRIBE BEARING TREES OR OTHER OFFICIAL ACCESSORIES FOUND

11" now 12" D-Fir blaze grown over S68W, 53.5'.
7" now 9" D-Fir blaze grown over S64½E, 39.31'.

PHOTO IDENTIFICATION DATA

Photo No. _____
Filed At. _____
Object Ident. _____
Ident. By _____
Signature

DESCRIBE CORNER LOCATION RELATIVE TO NEAR-BY FEATURES, ALSO HOW TO REACH CORNER

From top of ridge South of forks in road N20 one-half mile South of Black Lake go West approx. 800' and South 300' to corner.

PLANE COORDINATE POSITION DATA

State _____ Zone _____
X _____
Y _____
Estab. By _____
Agency

Signature
Louise W. Bishop

Title Land Surveyor Division _____ Headquarters _____

Date 8-80 7100-52 (3/68)

CORNER RECORD (PERPETUATION)

MONUMENT: DESCRIBE NEW MONUMENT SET, OR WORK DONE TO PRESERVE EXISTING MONUMENT

ACCESSORIES: DESCRIBE NEW BT'S WITNESS OBJECTS ETC. ESTABLISHED, OR WORK DONE TO PRESERVE EXISTING EVIDENCE

Work Done By Larry D. Bishop Title Surveyor Date 8-80 State Registration No. 896
or Agency _____
Certified Cor. Record Prepared? Yes No Filed At: _____ Date _____

REMARKS

There is a Frey monument N 35-55-11 W 40.77 feet.

Index File No. T. R. M. Tract or Surv. No. Cor. 12 13

USDA-FOREST SERVICE

Index File No. A-1

T 1N R. 9E

Merid. Willamette

CORNER RECORD (SEARCH)

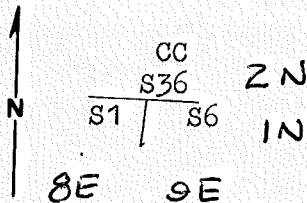
(Ref. FSM 7151.4)

R.D. Hood River County Hood River

N.F. Mt. Hood State Oregon

Tract or Survey No. _____ Cor. No. _____

CORNER DIAGRAM



DESCRIBE CORNER MONUMENT FOUND

Hood River County Brass Cap

DESCRIBE BEARING TREES OR OTHER OFFICIAL ACCESSORIES FOUND

11" now 12" D-Fir blaze grown over S 68 W 53.5'
7" now 9" D-Fir Blaze grown over S 64½ E 39.31'

PHOTO IDENTIFICATION DATA

Photo No. _____
Filed At. _____
Object Ident. _____
Ident. By _____
Signature

PLANE COORDINATE POSITION DATA

State _____ Zone _____
X _____
Y _____
Estob. By _____
Agency

DESCRIBE CORNER LOCATION RELATIVE TO NEAR-BY FEATURES, ALSO HOW TO REACH CORNER

From top of ridge South of forks in road N20 one-half mile South of Black Lake go West approx. 800' and South 300 feet to corner.

Signature
Larry D. Bishop

Title Owner Division _____ Headquarters _____

Date 10/79 7100-52 (3. 68)

CORNER RECORD (PERPETUATION)

MONUMENT : DESCRIBE NEW MONUMENT SET, OR WORK DONE TO PRESERVE EXISTING MONUMENT

ACCESSORIES : DESCRIBE NEW BT'S WITNESS OBJECTS ETC. ESTABLISHED, OR WORK DONE TO PRESERVE EXISTING EVIDENCE

Work Done By Larry Bishop Title Surveyor Date 10/79 State Registration No. 896
or Agency
Certified Cor. Record Prepared ? Yes No Filed At: Date

REMARKS

There is a Frey monument N 35-55-11W 40.77 feet

Index File No.

T.

R.

M.

Tract or Surv. No.

Cor.

A-1

SECTION OR SUBDIVISION

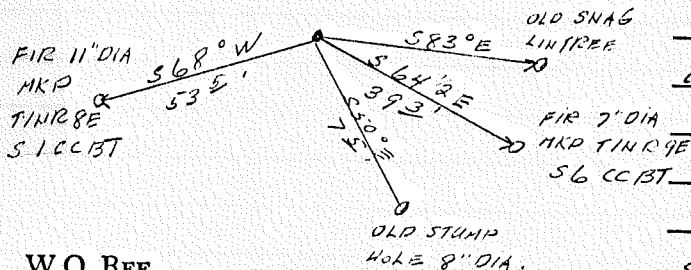
$\frac{CC}{176}$

TWP. T4N, RANGE 9E, W.M.

CORNER No. 458

CORNER DESCRIPTION

CC SEC 6 T4N R9E
SEC 1 T4N R9E
SET 2" I.P. IN GROUND
WITH STONE COLLAR
12' x 12' x 12' WITH BRASS
CAP MKD



T2N
CC 136
R9E 129E
NO. 625
FIN
SET 10-4-69
HOOD RIVER COUNTY

W.O. REF. _____

CARD..... OF

A-1

A-1
SECTION OR SUBDIVISION

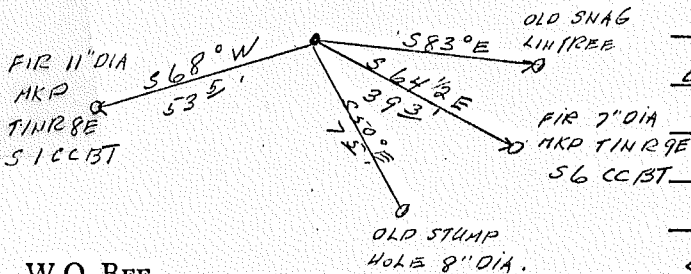
CC
TLC

CORNER No. 458

TWP..... ~~TN~~ N., RANGE..... ~~9~~ 9..... E, W.M.

CORNER DESCRIPTION

CC SEC 6 T1N R 9E
SECT 1 T1N R 8E
SET 2" T.P IN GRND
WITH STONE COLLAR
12" x 12" x 12" WITH BRASS
CAP MKD



T2N

CC T36
R8E R9E
N0.625
FIN

SET 10-4-69

HOOD RIVER COUNTY

W.O. REF. _____

CARD..... OF

USDA-FOREST SERVICE

Index

File No. A-1

CORNER RECORD (SEARCH)

(Ref. FSM 7151.4)

Tract or

Survey No. _____

Cor.

No. _____

T 1NR. 9ER.D. Hood River

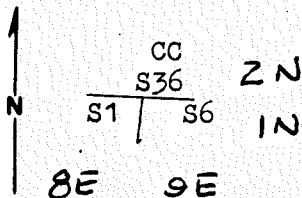
County

Hood RiverMerid. WillametteN.F. Mt. Hood

State

Oregon

CORNER DIAGRAM



DESCRIBE CORNER MONUMENT FOUND

Hood River County Brass Cap

DESCRIBE BEARING TREES OR OTHER OFFICIAL ACCESSORIES FOUND

11" now 12" D-Fir blaze grown over S 68 W 53.5'
 7" now 9" D-Fir Blaze grown over S 64½ E 39.31'

PHOTO IDENTIFICATION DATA

Photo No. _____

Filed At. _____

Object Ident. _____

Ident. By _____

Signature

PLANE COORDINATE POSITION DATA

State _____ Zone _____

X _____

Y _____

Estab. By _____

Agency

DESCRIBE CORNER LOCATION RELATIVE TO NEAR-BY FEATURES, ALSO HOW TO REACH CORNER

From top of ridge South of forks in road N20 one-half mile
 South of Black Lake go West approx. 800' and South
 300 feet to corner.

Signature

Larry D. Dinkof

Title Owner

Division

Headquarters

Date 10/79 7100-52 (3. 68)

CORNER RECORD (PERPETUATION)

MONUMENT : DESCRIBE NEW MONUMENT SET, OR WORK DONE TO PRESERVE EXISTING MONUMENT

ACCESSORIES : DESCRIBE NEW BT'S WITNESS OBJECTS ETC. ESTABLISHED, OR WORK DONE TO PRESERVE EXISTING EVIDENCE

Work Done By Larry Bishop Title Surveyor Date 10/79 State Registration No. 896
or Agency
Certified Cor. Record Prepared ? Yes No Filed At: _____ Date _____

REMARKS

There is a Frey monument N 35-55-11W 40.77 feet

Index File No. T. R. M. Tract or Surv. No. Cor.

USDA-FOREST SERVICE

Index File No. "A-2"

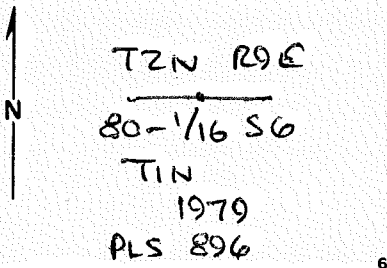
CORNER RECORD (SEARCH)

(Ref. FSM 7151.4)

Tract or Survey No. Cor. No. " W 1/16 "

T 1 N R 9 E R.D. Hood River County Hood River Merid. Willamette N.F. Mt. Hood State Oregon

CORNER DIAGRAM



DESCRIBE CORNER MONUMENT FOUND

Found 2 inch iron pipe with brass cap stamped as shown (set in rock mound by "Bishop" in 1979).

DESCRIBE BEARING TREES OR OTHER OFFICIAL ACCESSORIES FOUND

PHOTO IDENTIFICATION DATA

Photo No. Filed At. Object Ident. Ident. By Signature

DESCRIBE CORNER LOCATION RELATIVE TO NEAR-BY FEATURES, ALSO HOW TO REACH CORNER

Corner is on brushy, burned over ridge approximately 100 feet West of 5 acre "boulder patch". Go East 700 feet from Southwest 31 to corner.

PLANE COORDINATE POSITION DATA

State Zone X Y Estab. By Agency

Signature [Handwritten Signature]

Title PLS Division Hagedorn, Inc. Headquarters Vancouver Date 7/26/91

CORNER RECORD (PERPETUATION)

MONUMENT: DESCRIBE NEW MONUMENT SET, OR WORK DONE TO PRESERVE EXISTING MONUMENT

Found witness post 4 feet East of monument.

9

ACCESSORIES: DESCRIBE NEW BT'S WITNESS OBJECTS ETC. ESTABLISHED, OR WORK DONE TO PRESERVE EXISTING EVIDENCE

Remeasured "Bishop's 1979 BT's":

14" fir, S 83 1/2 E, 23.6 feet (with healed blaze)

15" fir, S 50 3/4 E, 37.6 feet (with healed blaze)

10

Work Done By C.E. Whitten Title PLS Date 5/16/91 State Registration No. or Agency OR LS 978

Certified Cor. Record Prepared? Yes No Filed At: _____ Date _____

11

REMARKS

12

Index File No. A-2

T. 1N R. 9E

W. M.

Tract or Surv. No. _____

Cor. W 1/16

13

USDA-FOREST SERVICE

Index
File No. A-2

CORNER RECORD (SEARCH)

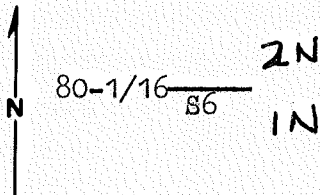
(Ref. FSM 7151.4)

Tract or
Survey No. _____ Cor.
No. _____

T 1N R. 9E R.D. Hood River County Hood River

Merid. Willamette N.F. Mt. Hood State Oregon

CORNER DIAGRAM



DESCRIBE CORNER MONUMENT FOUND

N/A

DESCRIBE BEARING TREES OR OTHER OFFICIAL ACCESSORIES FOUND

N/A

PHOTO IDENTIFICATION DATA

Photo No. _____

Filed At. _____

Object Ident. _____

Ident. By _____

Signature

PLANE COORDINATE POSITION DATA

State _____ Zone _____

X _____

Y _____

Estab. By _____

Agency

DESCRIBE CORNER LOCATION RELATIVE TO NEAR-BY FEATURES, ALSO HOW TO REACH CORNER

From the SW corner of Sec. 31 go 730' East to corner

Larry D. Bushong
Signature

Title Owner

Division

Headquarters

Date 10/79 7100-52 (3. 68)

CORNER RECORD (PERPETUATION)

MONUMENT: DESCRIBE NEW MONUMENT SET, OR WORK DONE TO PRESERVE EXISTING MONUMENT

Set 2½" Brass Cap on a 2½" x 30" galvanized Iron Pipe in a mound of stone

ACCESSORIES : DESCRIBE NEW BT'S WITNESS OBJECTS ETC. ESTABLISHED, OR WORK DONE TO PRESERVE EXISTING EVIDENCE

12" D-Fir S 82 E 23.59 feet scribed 1/16 S6 upper blaze and a lower blaze scribed BT and with a 3/4" Brass Disk stamped PLS 896

12" D-Fir S48 E 37.94 feet scribed 1/16 S6 upper blaze and a lower blaze scribed BT and with a 3/4" Brass Disk stamped PLS 896

Work Done By Larry Bishop Title Surveyor Date 10/79 State Registration No. 896
or Agency

Certified Cor. Record Prepared ? Yes No Filed At: _____ Date _____

REMARKS

Set Guard Post East with signs 54-2 & 54-9

Index File No. T. R. M. Tract or Surv. No. Cor.

LAND CORNER RECORD

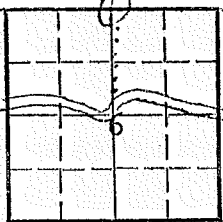
(Rectangular)

1. T. 1N9R9E No. A-3 Cor. 1/4 Mer. Wm. State Oregon N. F. Mt. Hood Dist. Hood River

2. Corner Status

Sec. 31

T2N
T1N



3. Original Description _____ Vol. _____ Page _____ Where Recorded _____

4. Description of Corners:
Not Found

5. Investigation Notes: Paced North from bend in N28 as shown on 1975 F.S. Firemans Map. Approx. 1452' to vicinity of these corners. This point lines up w/NW corner of Twp 1NR9E which is visible 3/4 mile west.

7. Photo Identification

Photo No. _____
Ident. By: _____

8. Plane Coordinate Position Data

State _____ Zone _____
X _____
Y _____
Estab. By _____
Field Book No. _____
Where Filed _____

9. Evaluation

Authentic _____
Needs Verif. _____ Monument _____
Re-estab. _____ Survey _____
Land Status _____

6. Signed Eric Nance Title _____ Date 10/7/76

76

5

4

3

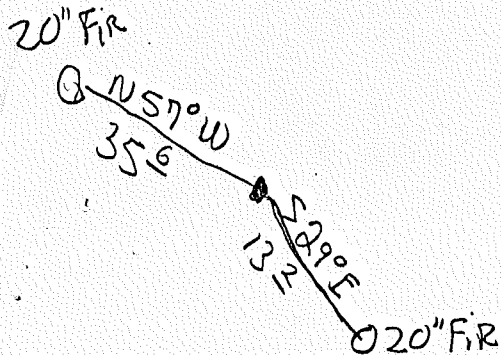
3

A-3

SECTION OR SUBDIVISION $\frac{1}{4}$ $\frac{31}{6}$
TWP. ~~2~~ N, RANGE 9E, W.M.

CORNER No. 806

CORNER DESCRIPTION




BT's:

20" FIR N 57° W 35.6
20" FIR S 29° E 13.12

NOT SURE IF THIS
IS C.C. IN N OR
S.E. IN ZN

W.O. REF.

CARD OF



Index
File No. A-5

CORNER RECORD (SEARCH)

(Ref. FSM 7151.4)

Tract or Survey No. _____ Cor. No. _____

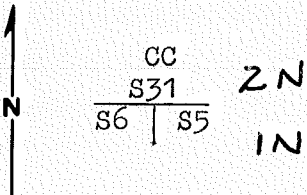
T 1N R. 9E

R.D. Hood River County Hood River

Merid. Willamette

N.F. Mt. Hood State Oregon

CORNER DIAGRAM



DESCRIBE CORNER MONUMENT FOUND

DESCRIBE BEARING TREES OR OTHER OFFICIAL ACCESSORIES FOUND

At proportioned distances West on line from SE corner S31 there is a 60" burned Fir stump S5 E 16'- which agrees with original called bearing and distance well within the limits of measurement errors occurring in this area.

PHOTO IDENTIFICATION DATA

Photo No. _____
Filed At. _____
Object Ident. _____
Ident. By _____
Signature

DESCRIBE CORNER LOCATION RELATIVE TO NEAR-BY FEATURES, ALSO HOW TO REACH CORNER

From its junction with the County-Road follow N28 5/2 miles to old road on right. Follow old road NE to ridge top and then West along ridge top approx. 3/4 mile to skid road Southwest. Follow old skid road to landing/corner located NW 300'

(OVER)

PLANE COORDINATE POSITION DATA

State _____ Zone _____
X _____
Y _____
Estab. By _____
Agency

Signature
Larry D. Benson

Title Owner Division Headquarters

Date 10/79 7100-52 (3. 68)

CORNER RECORD (PERPETUATION)

MONUMENT: DESCRIBE NEW MONUMENT SET, OR WORK DONE TO PRESERVE EXISTING MONUMENT

ACCESSORIES : DESCRIBE NEW BT'S WITNESS OBJECTS ETC. ESTABLISHED, OR WORK DONE TO PRESERVE EXISTING EVIDENCE

Work Done By Larry Bishop Title Surveyor Date 10/79 State Registration No. 896
or Agency
Certified Cor. Record Prepared ? Yes No Filed At: _____ Date _____

REMARKS

There is a Frey monument N49-16-02 E-25.34 feet

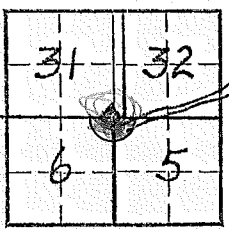
Index File No. T. R. M. Tract or Surv. No. Cor.

LAND CORNER RECORD

1. T. 1 N., R. 9 E. No. A-5 Cor. Sec. Mer. Will State Oregon N. F. Mt. Hood N at 1. Dist. Fed River

2. Corner Status _____

2N9
1N9



3. Original Description _____ Vol. _____ Page _____ Where Recorded _____

4. Description of Corners:
Consists of 2 1/2" Iron pipe. with brass cap marked and scribed in mound of rocks.
~~See map. CO. - 2 CORNER COR.~~

7. Photo Identification

Photo No. _____
Ident. By: _____

5. Investigation Notes:

From which bears:
A Doug. Fir stump 48" dbh. ~~3 1/2'~~ above ground at N75°, 24' dist. Scribing burned out.
A Doug. Fir stump 44" dbh. ~~6'~~ above ground at S70°E, 12' dist. Faced. Scribing not visible. ~~Appears to be and B.T.~~

8. Plane Coordinate Position Data

State _____ Zone _____
X _____
Y _____
Estab. By _____
Field Book No. _____
Where Filed _____


Follow spur road from N-28 in Sec 5 to saddle, Hike 1/4 mil. down temporary spur. Ribbon line to corner.

9. Evaluation

Authentic _____
Needs Verif. Monument _____
Re-estab. _____ Survey _____
Land Status _____

3E

6. Signed Eric Nance Title _____ Date 10/7/76



A-5

SECTION OR SUBDIVISION

$\frac{31}{675}$

CORNER No. 459

TWP.....11....., RANGE.....9..... E, W.M.

CORNER DESCRIPTION

5' D. FIR STUMP
MKP S 3100 BT

OLD G. FREY
COR. 2" DP
W/BRASS
CAP

COPPER SET

BRASS CAP MKD

TAN 129E
S 31

N 310 W
19 E / 50.0
VA

N 53 1/2 E
27 1/2 / 36.0
VA

OLD FREY BT
50" DP

S 61 55
TIN

N 84 E
24 0 / 24
VA

BARK SCRIBED
TIN PIE BT

SET 11-24-69


S 37 1/2 E
77 0 / 100.0
VA

18"
HEMLOCK

HOOD RIVER COUNTY

W.O. REF.

CARD..... OF

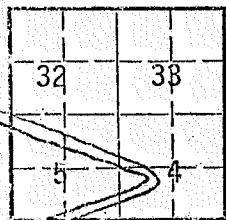


LAND CORNER RECORD

5680-2

T. 9E R. 9E No. A-9 Cor. Sec. Mer. Wm. State Oregon (Rectangular) N. F. Mt. Hood Dist. Hood River

Corner Status



3. Original Description _____ Vol. _____ Page _____ Where Recorded _____

4. Description of Corners:

Consists of 2" Iron pipe w/brass cap.

PROBABLY A GEO. FREY CORNER *K*

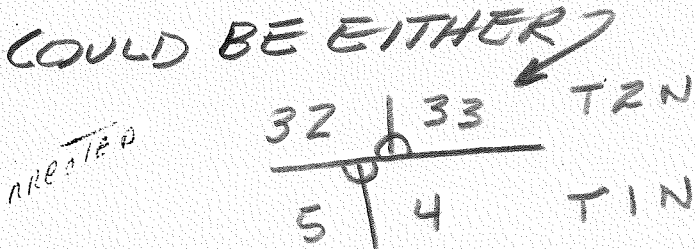
5. Investigation Notes:

BT's 10" DBH Grand Fir which bears 10' distance at E30°S.

15" DBH Western Hemlock bears S16°E at 17' distance.

22" DBH Western Hemlock-downed-due south at 12' distance as kit land from corner.

Red, White and blue flagging at SW cor of landing (see Whistle Sale Area Map) on Unit #4. due west from flagging to corner approx 100'.



3C

Photo Identification

Photo No. _____

Ident. By: _____

Plane Coordinate Position Data

Date _____ Zone _____

Estab. By: _____

Field Book No. _____

Micro Filed _____

Evaluation

Authentic _____

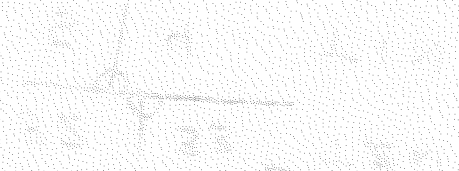
Needs Verif. _____ Monument _____

Re-estab. _____ Survey _____

and Status _____

6. Signed M. Mihasi Title Frstry Techs

Date 11/22/76



HOW BE ENNES

THESE ARE THE RESULTS OF THE EXPERIMENT

THE RESULTS SHOW THAT THE

RESULTS ARE IN AGREEMENT WITH

THEORY OF RELATIVITY

THE RESULTS ARE

THE RESULTS

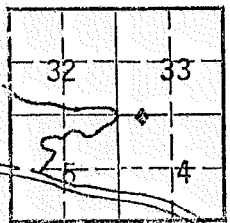
LAND CORNER RECORD

5680-2

TIN RE No. A-10 Cor. 1/16 Mer. Wm State Oregon (Rectangular) N. F. Mt. Hood Dist. Hood River

2. Corner Status

COMMENT TO SEE IT ONLY



7. Photo Identification

Photo No. _____
Ident. By: _____

8. Plane Coordinate Position Data

State _____ Zone _____
X _____
Y _____
Etab. By _____
Field Book No. _____
Where Filed _____

9. Evaluation

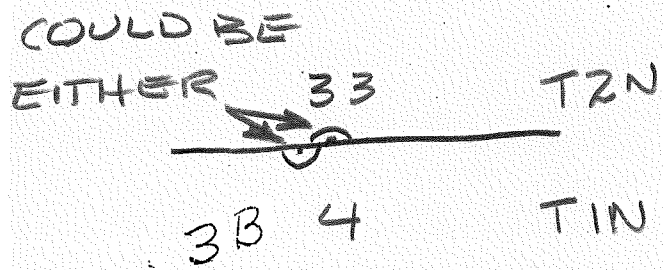
Authentic _____
Needs Verif. _____ Monument _____
Re-estab. _____ Survey _____
Land Status _____

3. Original Description _____ Vol. _____ Page _____ Where Recorded _____

4. Description of Corners:
Consists of 3/4" Iron pipe 3" above ground in slash in clear-cut unit (Whistle Timber Sale Unit No 4)
PROBABLY A GEO. FREY CORNER


5. Investigation Notes:
Witness Tree: 4' high Doug Fir stump, 24" DBH bears S180° at 2' distance from pipe.

Red, White and Blue flagging at point on South West corner of Whistle Unit #4. Approx 25' to corner-North.




6. Signed: M. Mihacsi Title: Frstry Techs Date: 11/22/76

50 7 11/11



BILTING 33 15/11

COND RE

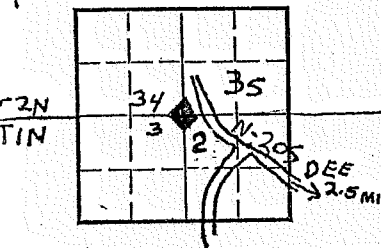


REVISION OF PART ORB A Y-RAA001

LAND CORNER RECORD

1. T. 1N R. 9E No. A-17 Cor. Sec. Mer. W State Oregon (Rectangular) N. F. Mt. Hood Dist. Hood River

2. Corner Status



7. Photo Identification

Photo No. _____

Ident. By: _____

8. Plane Coordinate Position Data

State _____ Zone _____

X _____

Y _____

Estab. By: _____

Field Book No. _____

Where Filed _____

9. Evaluation

Authentic _____

Needs Verif. _____ Monument _____

Re-estab. _____ Survey _____

Land Status _____

3. Original Description _____ Vol. _____ Page _____ Where Recorded _____

4. Description of Corners: 2" galv. iron pipe, 24" above ground, small mound of rock. brass cap stamped



From which bears:

5. Investigation Notes:

A D. fir snag 40" dbh, S48°E, 9' distant. standing. Broken off at a height of 50'. Very old face. chopped out. blacked. pitched. iron marks faintly visible.

A D. fir 13" dbh, S9°E, 45' dist. Faced. grown over. yellow metal loc. tag. "1960 GF" Mistletoed. poor condition. original?

A D. fir snag 26" dbh, S62°W, 22 ft. dist. standing full height. iron marks visible, illegible. very old, original?


A D. fir 11" dbh, 24' dist. GF 1960. blazed. grown over, mistletoed. Poor condition. Marked for cutting.

From N205 1000' to ribbon line, 150' to corner.

PROBABLY A GEO. FREY CORNER ~~X~~

6. Signed Eric Nance Title corner contractor Date 9/27/76

6B



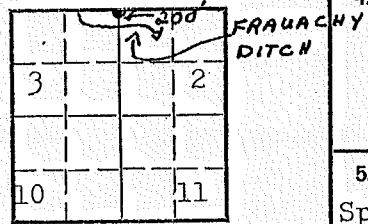
LAND CORNER RECORD

5680-2

(Rectangular)

1. T. 2N R. 9E No. A17 Cor. Sec. Mer. WM State Oregon N. F. Mt. Hood Dist. Hood River

2. Corner Status
Common to Secs. 2 & 3



3. Original Description _____ Vol. _____ Page _____ Where Recorded _____

4. Description of Corners: Corner consists of No corner found

5. Investigation Notes: Grown Over S
Species D. Fir D. Fir
Diameter 30" 34"
Bearing S?W S.E.
Distance ? ?


This is not believed to be a genuine Land Office Corner. Witness trees seem to be o.k. but no actual corner found. Metal Location Poster is on a D. Fir tree 34" from which this Corner bears NW ? chain. This may also be corner for sections 24-35 T2N,R9E but this isn't settled yet. V.B.E.

7. Photo Identification
Photo No. _____
Ident. By: _____

8. Plane Coordinate Position Data
State _____ Zone _____
X _____
Y _____
Estab. By _____
Field Book No. _____
Where Filed _____

9. Evaluation
Authentic _____
Needs Verif. _____ Monument _____
Re-estab. _____ Survey _____
Land Status _____

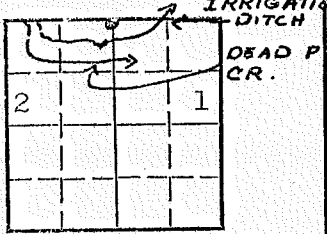
6. Signed Van B. Embree Title _____ Date 1950



LAND CORNER RECORD

1. T. 1N R. 9E No. 421 Cor. Sec. Mer. WM State Oregon (Rectangular) N. F. Mt. Hood Dist. Hood River

2. Corner Status
COMMON TO 1 & 2



3. Original Description _____ Vol. _____ Page _____ Where Recorded _____

4. Description of Corners: Corner consists of a stake and rocks. Dimensions above ground 4x4x24". No marks found.

7. Photo Identification

Photo No. _____
Ident. By: _____

8. Plane Coordinate Position Data

State _____ Zone _____
X _____
Y _____
Etab. By _____
Field Book No. _____
Where Filed _____

9. Evaluation


Authentic _____
Needs Verif. Monument _____
Re-estab. Survey _____
Land Status _____

5. Investigation Notes:

	Grown Over	Grown Over
Species	D. Fir	D. Fir
Diameter	18"	30"
Bearing	S27°E	S10°W
Distance	18'	20'

Believed to be a genuine Land Office Corner. Metal Location Poster is on a D. Fir tree 30" diameter from which this Corner bears N27°W 18'.

6. Signed Van B. Embree Title _____ Date 1950



CORNER RECORD (SEARCH)

(Ref. FSM 7151.4)

Tract or Survey No. _____

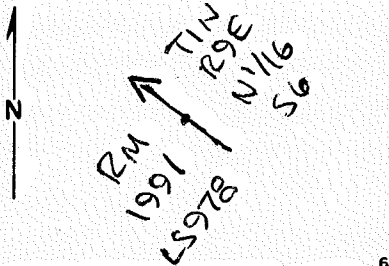
Cor. No. N 1/16 6

Index File No. B-1

T 1 N R. 9 E R.D. Hood River County Hood River

Merid. Willamette N.F. Mt Hood State Oregon

CORNER DIAGRAM



DESCRIBE CORNER MONUMENT ~~XXXXXX~~

Grouted a 2 1/2 inch brass cap in a 4'X4' boulder as a reference monument to the 1/16 corner (cap is stamped as shown).

DESCRIBE BEARING TREES OR OTHER OFFICIAL ACCESSORIES FOUND

PHOTO IDENTIFICATION DATA

Photo No. _____

Filed At. _____

Object Ident. _____

Ident. By _____

Signature _____

PLANE COORDINATE POSITION DATA

State _____ Zone _____

X _____

Y _____

Estab. By _____

Agency _____

Signature *[Handwritten Signature]*

DESCRIBE CORNER LOCATION RELATIVE TO NEAR-BY FEATURES, ALSO HOW TO REACH CORNER

Corner is in brushy "island" in large talus slope. Go North 900 feet from line crossing post on 2810 road.

Title _____ Division _____ Headquarters _____ Date 7/26/91
 PLS Magedorn, Inc. Vancouver FS-7100-52 (3/68)

CORNER RECORD (PERPETUATION)

MONUMENT: DESCRIBE NEW MONUMENT SET, OR WORK DONE TO PRESERVE EXISTING MONUMENT

From the reference monument brass cap above described:
The actual 1/16 corner (not set), N 71 05' W, 3.77 feet
2" iron pipe with brass cap in rock mound, N 85 E, 4.0 feet (Bishop; 1980)
Set witness post 6 feet Northwest.

9

ACCESSORIES : DESCRIBE NEW BT'S WITNESS OBJECTS ETC. ESTABLISHED, OR WORK DONE TO PRESERVE EXISTING EVIDENCE

I Marked: 10" maple, S 47 W, 77.5 feet (scribed "N 1/16 S 6 RM BT")
10" maple, S 20 3/4 E, 44.5 feet (scribed "N 1/16 S 6 RM BT")

All new BT's have 54-3 sign on front, 54-9 sign on back and are painted with an orange band at DBH. I tacked a brass washer marked "LS 978" in the lower half of each newly scribed "B".

10

Work Done By C.E. Whitten Title PLS Date 7/24/91 State Registration No. LS#978
or Agency

Certified Cor. Record Prepared ? Yes No Filed At: Date

11

REMARKS

12

Index File No. T. R. M. Tract or Surv. No. Cor. 13
B-1 1N 9E W GPO : 1982 . O-382-659 N 1/16 6

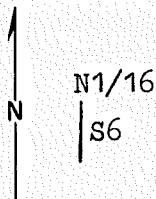
Index File No. B-1

CORNER RECORD (SEARCH)
(Ref. FSM 7151.4)

Tract or Survey No. _____ Cor. No. _____

f. 1N R. 9E R.D. Hood River County Hood River
Merid. Willamette N.F. Mt. Hood State Oregon

CORNER DIAGRAM



6

PHOTO IDENTIFICATION DATA

Photo No. _____
Filed At. _____
Object Ident. _____
Ident. By _____
Signature

PLANE COORDINATE POSITION DATA

State _____ Zone _____
X _____
Y _____
Estab. By _____
Agency

8

DESCRIBE CORNER MONUMENT FOUND

N/A

DESCRIBE BEARING TREES OR OTHER OFFICIAL ACCESSORIES FOUND

N/A

DESCRIBE CORNER LOCATION RELATIVE TO NEAR-BY FEATURES, ALSO HOW TO REACH CORNER

Corner is located 650 feet North of 4x4 post on South side of N28.

Signature

Larry D. Bennett

Title
Land Surveyor

Division

Headquarters

Date
8-80

7100-52 (3/68)

5

CORNER RECORD (PERPETUATION)

MONUMENT: DESCRIBE NEW MONUMENT SET, OR WORK DONE TO PRESERVE EXISTING MONUMENT

Set 2½" x 30" Gal. Steel pipe with 2½" Brass Cap in a mound of stone.

ACCESSORIES : DESCRIBE NEW BT'S WITNESS OBJECTS ETC. ESTABLISHED, OR WORK DONE TO PRESERVE EXISTING EVIDENCE

10" Maple S4E, 44.6 feet scribed N1/16 S6 upper blaze and a lower blaze scribed BT and with a 3/4" Brass Disk stamped PLS 896.

10" Maple S14E, 44.1 feet scribed N1/16 S6 upper blaze and a lower blaze scribed BT and with a 3/4" Brass Disk stamped PLS 896.

Set guard post with signs 54-2A & 54-9.

Bt signs & red paint on BT's.

Work Done By Larry D. Bishop Title Surveyor Date 8-80 State Registration No. 896
or Agency

Certified Cor. Record Prepared ? Yes No Filed At: _____ Date _____

REMARKS

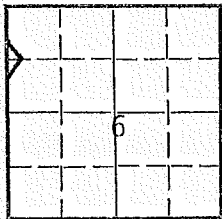
Index File No. T. R. M. Tract or Surv. No. Cor. 12 13

LAND CORNER RECORD

5680-2

1. T 1N R 9E No. B-1 Cor. 1/16 Mer. Wm. State Oregon N. F. Mt. Hood Dist. Hood River
(Rectangular)

2. Corner Status



7. Photo Identification

Photo No. _____
 Ident. By: _____

8. Plane Coordinate Position Data

State _____ Zone _____
 X _____
 Y _____
 Estab. By _____
 Field Book No. _____
 Where Filed _____

9. Evaluation

Authentic NO
 Needs Verif. Monument
 Re-estab. Survey
 Land Status _____


3. Original Description _____ Vol. _____ Page _____ Where Recorded _____

4. Description of Corners:
 Corner is marked with a 3" x 3" x 4' stake with a mound of rocks at base.

5. Investigation Notes:
 Corner is located North of N-28 on National Forest Boundary, Approx. 293'.
 Corner established by Larry Rector and Jim McCullough for cruising on 10/18/76. Corner established by hand compass & chaining.

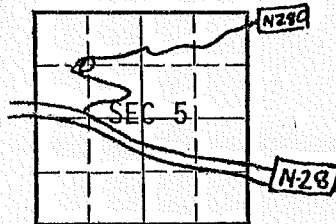
3.F

6. Signed Larry Rector Title Forestry Techs Date 10/18/76
Jim McCullough



1. T. 1N R. 9E No. B-6 Inside (Rectangular) Cor. 1/16 Mer. State Oregon N. F. Mt. Hood Dist. Hood River

2. Corner Status



3. Original Description _____ Vol. _____ Page _____ Where Recorded _____

4. Description of Corners:
 No monument found. Section Corner poster on Doug. Fir stump approx 34" dia. - 30' south of road N28C. Location Poster for corner on Doug Fir 14" at point on Road N28C.

5. Investigation Notes:

Red, White & Blue flagging at road and flag line to corner.

30

7. Photo Identification

Photo No. _____
 Ident. By: _____

8. Plane Coordinate Position Data

State _____ Zone _____
 X _____
 Y _____
 Estab. By _____
 Field Book No. _____
 Where Filed _____

9. Evaluation

Authentic _____
 Needs Verif. _____ Monument _____
 Re-estab. _____ Survey _____
 Land Status _____

6. Signed Jim McCullough Title Forestry Techn Date 11/1/76
Gordon Andrews

USDA-FOREST SERVICE

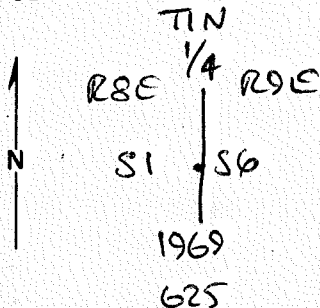
Index
File No. C-1
T 1 N R. 9 E
Merid. Willamette

CORNER RECORD (SEARCH)

(Ref. FSM 7151.4)

Tract or Survey No. _____ Cor. No. W 1/4 6
R.D. Hood River County Hood River
N.F. Mt Hood State Oregon

CORNER DIAGRAM



DESCRIBE CORNER MONUMENT FOUND

Found a 2 inch iron pipe with brass cap set by Hood River County in 1969 stamped as shown.

DESCRIBE BEARING TREES OR OTHER OFFICIAL ACCESSORIES FOUND

1884 BT: Fir uproot stump - West - 5 feet (no marks)
1969 BT: 40" cedar stump - N 53 W - 35.0 feet (scribed "1/4 S 1 BT")

PHOTO IDENTIFICATION DATA

Photo No. _____
Filed At. _____
Object Ident. _____
Ident. By _____
Signature

DESCRIBE CORNER LOCATION RELATIVE TO NEAR-BY FEATURES, ALSO HOW TO REACH CORNER

Corner is in heavy tangle of reprod and down logs approximately 300 feet South of Green Point Creek. Go South from line crossing post on 2810 Road.

PLANE COORDINATE POSITION DATA

State _____ Zone _____
X _____
Y _____
Estab. By _____

Signature
Agency

Title _____ Division _____ Headquarters _____ Date _____
PLS Hagedorn, Inc. Vancouver 7/26/91

CORNER RECORD (PERPETUATION)

MONUMENT : DESCRIBE NEW MONUMENT SET, OR WORK DONE TO PRESERVE EXISTING MONUMENT

Found witness post 1.5 feet North of monument.

9

ACCESSORIES : DESCRIBE NEW BT'S WITNESS OBJECTS ETC. ESTABLISHED, OR WORK DONE TO PRESERVE EXISTING EVIDENCE

I marked the following new BT's:

7 inch noble fir, N 86 1/2 E, 16.8 feet (scribed "1/4 S 6 BT")

11 inch fir, S 34 E, 24.2 feet (scribed "1/4 S 6 BT")

12 inch fir, S 66 3/4 W, 45.4 feet (scribed "1/4 S 6 BT")

7 inch fir, N 62 W, 13.9 feet (scribed "1/4 S 6 BT")

All new BT's have 54-3 sign on front, 54-9 sign on back and are painted with an orange band at DBH. I tacked a brass washer marked "LS 978" in the lower half of each newly

scribed "B". Work Done By CF Whitten Title PLS Date 6-4-91 State Registration No. or Agency LS 978

Certified Cor. Record Prepared ? Yes No Filed At: _____ Date _____ 11

REMARKS

Index File No. C-1 T. 1N R. 9E M. _____ Tract or Surv. No. _____ Cor. _____ 12

USDA-FOREST SERVICE

Index

File No. C-1

CORNER RECORD (SEARCH)

(Ref. FSM 7151.4)

Tract or Survey No. _____ Cor. No. _____

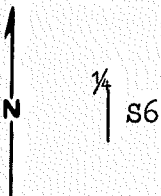
T 1N R. 9E

R.D. Hood River County Hood River

Merid. Willamette

N.F. Mt. Hood State Oregon

CORNER DIAGRAM



DESCRIBE CORNER MONUMENT FOUND

3" Brass Cap on 2 1/2" Gal. Iron Pipe by Hood River County 1969, properly stamped except Sec.1 included.

DESCRIBE BEARING TREES OR OTHER OFFICIAL ACCESSORIES FOUND

40" Cedar stump N53W, 35.0' scribed T1N R8E 1/4 S1BT.
16" Hemlock S65E 15.0' scribed T1N R9E 1/4 S6BT.
Orig. 40" D-Fir, now uprooted stump-portion burned face on chunk previously removed from stump.

PHOTO IDENTIFICATION DATA

Photo No. _____

Filed At _____

Object Ident. _____

Ident. By _____

Signature

PLANE COORDINATE POSITION DATA

State _____ Zone _____

X _____

Y _____

Estab. By _____

Agency

DESCRIBE CORNER LOCATION RELATIVE TO NEAR-BY FEATURES, ALSO HOW TO REACH CORNER

Corner is 360' South of Green Point Creek-South of location tag on 4x4 post on Road #N 18.

Signature

Larry S. Bishop

Title

Land Surveyor

Division

Headquarters

Date

8-80

7100-52 (3. 68)

CORNER RECORD (PERPETUATION)

MONUMENT : DESCRIBE NEW MONUMENT SET, OR WORK DONE TO PRESERVE EXISTING MONUMENT

None

ACCESSORIES : DESCRIBE NEW BT'S WITNESS OBJECTS ETC. ESTABLISHED, OR WORK DONE TO PRESERVE EXISTING EVIDENCE

Added BT signs and red paint to BT's.
Set guard post with sign 54-2A & 54-4.

Work Done By Larry D. Bishop Title Surveyor, Date 8-80 State Registration No. 896
or Agency

Certified Cor. Record Prepared ? Yes No Filed At: _____ Date _____

REMARKS

Index File No.

T.

R.

M.

Tract or Surv. No.

Cor.

12
13

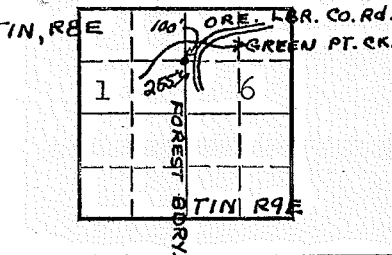
LAND CORNER RECORD

5680-2

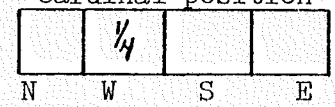
T. 1N R. 8-9E No. C-1 Cor. 1/4 Mer. WM State Oregon (Rectangular) N. F. Mt. Hood Dist. Hood River

2. Corner Status
Common to Secs. 1 & 6

3. Original Description _____ Vol. _____ Page _____ Where Recorded _____



4. Description of Corners: Corner consists of a rock in place. Good condition
Dimensions above ground 12x16-10".
cardinal position



7. Photo Identification
Photo No. _____
Ident. By: _____

5. Investigation Notes:


	<u>1/4</u>	<u>1/4</u>
		<u>S</u>
	<u>B.T.</u>	<u>B.T.</u>
Species	<u>Hemlock</u>	<u>Hemlock</u>
Diameter	<u>22"</u>	<u>16"</u>
Bearing	<u>N70°W</u>	<u>S65°E</u>
Distance	<u>10'</u>	<u>15'</u>

8. Plane Coordinate Position Data
State _____ Zone _____
X _____
Y _____
Estab. By _____
Field Book No. _____
Where Filed _____

Believed to be a genuine Land Office Corner.
All evidence found by Harol Captain March 1960 & documented on
field map sheet, HR Co. For. Resource Inventory records filed in
Timber dept.

9. Evaluation
Authentic _____
Needs Verif. _____ Monument _____
Re-estab. _____ Survey _____
Land Status _____

6. Signed Van B. Embree Title Guard Date Nov. 2, 1945

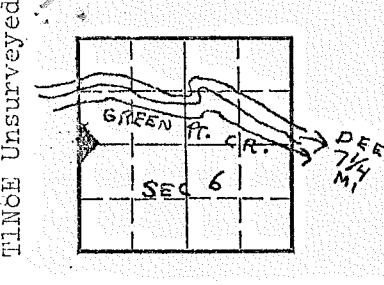


LAND CORNER RECORD


1. T1N R9E No. C-1 Cor. 1/4 Mer. Wm. State Oregon N.F. Mt. Hood Nat'l. Dist. Hood River

2. Corner Status

3. Original Description _____ Vol. _____ Page _____ Where Recorded _____



4. Description of Corners: Consists of 2 1/2" galv. iron pipe, 12" above ground, set in concrete/Brass cap marked by Hood River County Official. Loc. good. Not original



7. Photo Identification

5. Investigation Notes:
From which bears:
A Cedar stump 36" dbh, 5' above ground, N53°W, 35' dist. (* in unsurveyed Sec. 1) scribed T1NR8E SBT

Photo No. _____

A W. Hemlock stump, uprooted, 28" dbh, N20°W, 5' dist. Old iron marks visible, not legible. Piece of stump with iron marks sawed out, laid against remainder of stump.

Ident. By: _____

8. Plane Coordinate Position Data

~~Ribbon line 1027' N. to road. 1/4 Cor Red, White and Blue ribbon visible from road at bdry.~~

State _____ Zone _____

X _____

Y _____

Estab. By _____

Field Book No. _____

Where Filed _____

9. Evaluation

Authentic

Needs Verif. _____ Monument _____

Re-estab. _____ Survey _____

Land Status _____

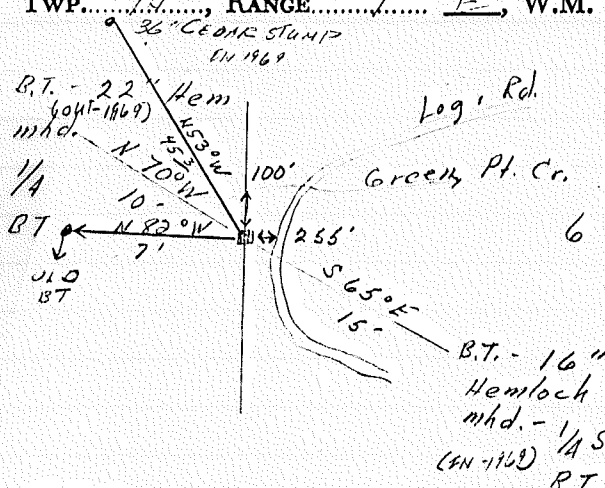
6. Signed Eric Nance Title _____ Date 10/7/76

3F

C-1

SECTION OR SUBDIVISION

TWP. 14, RANGE 9, W.M. E



W.O. REF. _____

CORNER No. 219


CORNER DESCRIPTION

1/4 Cor
Rock 12" x 16" x 10" mhd.
1/4 on W-card. pos.
fd. by V.R.E. Nov. 1945
RESET CORNER! SET 2" IP
IN CONC WITH BRASS CAP
TIN
MKD 1/4
SL 56
RFE RFE
NO 625
1969

RESET 10.4.69

HOOD RIVER COUNTY

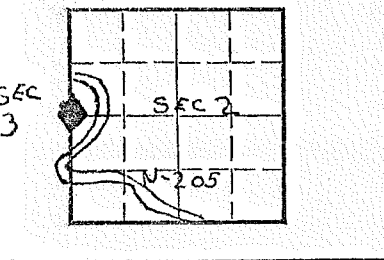
CARD OF



LAND CORNER RECORD

T 1N R 9E No. C-17 Cor. 1/4 Mer. W State Oregon (Rectangular) N. F. Mt. Hood Dist. Hood River

2. Corner Status



7. Photo Identification

Photo No. _____
Ident. By: _____

3. Plane Coordinate Position Data


State _____ Zone _____
X _____
Y _____
Etab. By _____
Field Book No. _____
Where Filed _____

1. Evaluation

Authentic _____
Needs Verif. _____ Monument _____
Re-estab. _____ Survey _____
and Status _____

3. Original Description _____ Vol. _____ Page _____ Where Recorded _____

4. Description of Corners:
An axle shaft, 10" above ground, brass cap marked
A county survey corner. (Geo. Frey).
From which bears:



5. Investigation Notes:
located
A D. fir snag, 36" dbh, 12' high, N85°W, 6' distant *on which*
~~On snag~~ is nailed a yellow location poster, w/initials "AH 4/20/64"
3 miles from Dec by N205.
~~Ribbon on road.~~ Corner is 90' west *of road*.

6. Signed Eric Mance Title corner contractor Date 9/22/76
Larry Rector forestry technn.

LB



USDA-FOREST SERVICE

Index
File No. E-1

CORNER RECORD (SEARCH)

(Ref. FSM 7151.4)

Tract or
Survey No. _____ Cor.
No. SW 6

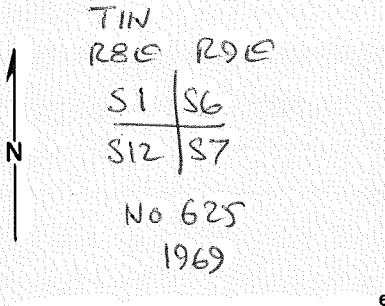
T 1 N R. 9 E

R.D. Hood River County Hood River

Merid. _____

N.F. Mt. Hood State Oregon

CORNER DIAGRAM



DESCRIBE CORNER MONUMENT FOUND

Found a 2 inch iron pipe with brass cap set by Hood River County in 1969 (by single proportion).

DESCRIBE BEARING TREES OR OTHER OFFICIAL ACCESSORIES FOUND

No GLO BT's remain.

1969 BT: 18" alpine fir, N 70° E, 20.6 feet (with healed blaze)
1969 BT: 18" hemlock, S 60° E, 15.2 feet (with healed blaze)

PHOTO IDENTIFICATION DATA

Photo No. _____
Filed At. _____
Object Ident. _____
Ident. By _____
Signature

DESCRIBE CORNER LOCATION RELATIVE TO NEAR-BY FEATURES, ALSO HOW TO REACH CORNER

Corner is on steep North slope in heavy timber on East edge of pre-commercial thinning area (cut in approx. 1987). Creek flows North about 150' East of corner. Ground slopes North at 80% for about 250', then 40%. Go East from the 2810-630 road.

PLANE COORDINATE POSITION DATA

State _____ Zone _____
X _____
Y _____
Estab. By _____
Agency

David L. Sims
Signature

Title Party Chief Division Hagedorn, Inc. Headquarters Vancouver Date 5/19/92 FS-7100-52 (3/68)

CORNER RECORD (PERPETUATION)

MONUMENT: DESCRIBE NEW MONUMENT SET, OR WORK DONE TO PRESERVE EXISTING MONUMENT

Found witness post 0.8 feet East of monument.

9

ACCESSORIES : DESCRIBE NEW BT'S WITNESS OBJECTS ETC. ESTABLISHED, OR WORK DONE TO PRESERVE EXISTING EVIDENCE

I marked the following new BT's:

12" fir, S 59° W, 37.6 feet (scribed "T1N R8E S12 BT")

20" alpine fir, N 79° W, 27.5 feet (scribed "T1N R8E S1 BT")

New BT's have 54-3 sign on front, 54-9 sign on back, and are painted with an orange band at DBH. I tacked a brass washer in the center of the newly scribed "B".

10

Work Done By D.L. Simes Title Party Chief Date 5/19/92 State Registration No. or Agency OR LSIT # 1241

Certified Cor. Record Prepared? Yes No Filed At: _____ Date _____

11

REMARKS

12

Index File No.

E-1

T.

1N

R.

9E

M.

W GPO : 1992 O-382-659

Tract or Surv. No.

Cor.

SW 6

13

USDA-FOREST SERVICE

Index

File No. E-1

CORNER RECORD (SEARCH)

(Ref. FSM 7151.4)

Tract or Survey No. _____ Cor. No. _____

T 1N R. 9E

R.D. Hood River County Hood River

Merid. Willamette

N.F. Mt. Hood State Oregon

CORNER DIAGRAM



S6
S7

DESCRIBE CORNER MONUMENT FOUND

Found a Hood River County Brass Cap 3" Diam. properly stamped except S1 & S12 included.

DESCRIBE BEARING TREES OR OTHER OFFICIAL ACCESSORIES FOUND

PHOTO IDENTIFICATION DATA

Photo No. _____

Filed At. _____

Object Ident. _____

Ident. By _____

Signature

PLANE COORDINATE POSITION DATA

State _____ Zone _____

X _____

Y _____

Estab. By _____

Agency

Larry D. Bishop
Signature

Land Surveyor
Title

Division

Headquarters

8-80
Date

7100-52 (3.68)
Date

CORNER RECORD (PERPETUATION)

MONUMENT : DESCRIBE NEW MONUMENT SET, OR WORK DONE TO PRESERVE EXISTING MONUMENT

ACCESSORIES : DESCRIBE NEW BT'S WITNESS OBJECTS ETC. ESTABLISHED, OR WORK DONE TO PRESERVE EXISTING EVIDENCE

14" White Fir N70E, 20.3' scribed T1N R9E S6, upper blaze and a lower blaze scribed BT and with a 3/4" Brass Disk stamped PLS 896.
 12" Hemlock S60E, 14.9' scribed T1N R9E S7, upper blaze and a lower blaze scribed BT and with a 3/4" Brass Disk stamped PLS 896.
 BT signs & red paint on BT's.

Work Done By Larry D. Bishop Title Surveyor, Date 8-80 State Registration No. 896
 or Agency _____

Certified Cor. Record Prepared? Yes _____ No Filed At: _____ Date _____

REMARKS

Set guard post with signs 54-2A & 54-4.
 Hood River County Brass Cap bears N 21-46-00 E, 1.17 feet from proportioned position.

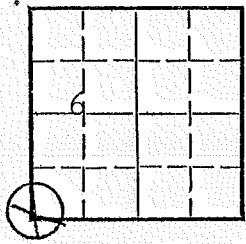
Index File No. T. R. M. Tract or Surv. No. Cor.

LAND CORNER RECORD

(Rectangular)

1. T. 1N R. 9E No. E-1 Cor. Sec Mer. WM State Oregon N. F. Mt. Hood Dist. H.R.

2. Corner Status



3. Original Description _____ Vol. _____ Page _____ Where Recorded _____

4. Description of Corners: Stake and rock

7. Photo Identification

Photo No. _____
Ident. By: _____

5. Investigation Notes:

D.F. Stump 30" dia. bearing N49°W 12ft.
D.F. 28" dia. bearing N28°W 40 ft.
D.F. 24" dia. bearing N26°30E 40ft.
D.F. Snag down 10" dia. bearing S76°E 30ft.
Information from field map sheet, H.R. Co. For. Resource Inventory records filed in timber dept.

8. Plane Coordinate Position Data

State _____ Zone _____
X _____
Y _____
Estab. By _____
Field Book No. _____
Where Filed _____

9. Evaluation

Authentic _____
Needs Verif. _____ Monument _____
Re-estab. _____ Survey _____
Land Status _____

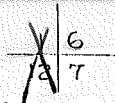
6. Signed Harold Captain Title _____ Date March 1960

2

10
11
12
13
14
15
16
17
18
19
20
21
22
23
24
25
26
27
28
29
30
31
32
33
34
35
36
37
38
39
40
41
42
43
44
45
46
47
48
49
50
51
52
53
54
55
56
57
58
59
60
61
62
63
64
65
66
67
68
69
70
71
72
73
74
75
76
77
78
79
80
81
82
83
84
85
86
87
88
89
90
91
92
93
94
95
96
97
98
99
100

E-1

SECTION OR SUBDIVISION



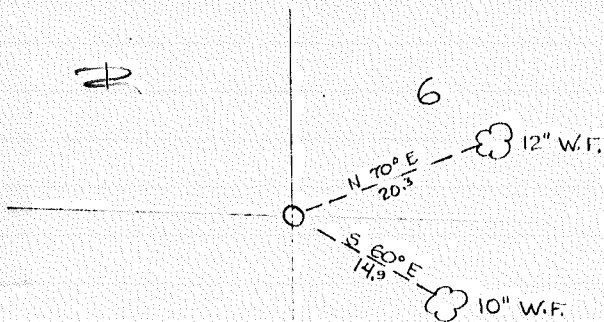
TWP.....1.N....., RANGE ~~8~~ 9..... E, W.M.

CORNER No.691.....

CORNER DESCRIPTION


CORNER 15 2" I.P. WITH

BRASS CAP.



W.O. REF. _____

CARD..... OF



Index File No. E-5
 T 1N R. 9E
 Merid^{WM}.

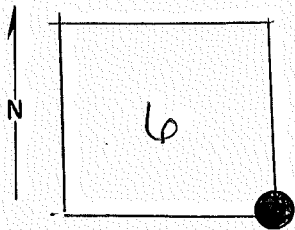
CORNER RECORD (SEARCH)
 (Ref. FSM 7151.4)

Tract or Survey No. _____
 Cor. No. _____

PROPERTY CORNER

R.D. Hood River County Hood River
 N.F. Mt. Hood State Oregon

CORNER DIAGRAM



DESCRIBE CORNER MONUMENT FOUND

Concrete pst 2" dia. 12" above ground,
 with brass cap

2

DESCRIBE BEARING TREES OR OTHER OFFICIAL ACCESSORIES FOUND

Two B.T.S. with location posters;
 both D. fir. 8"

6

PHOTO IDENTIFICATION DATA

Photo No. _____
 Filed At. _____
 Object Ident. _____
 Ident. By _____
Signature

3

PLANE COORDINATE POSITION DATA

State _____ Zone _____
 X _____
 Y _____
 Estab. By _____
Agency

DESCRIBE CORNER LOCATION RELATIVE TO NEAR-BY FEATURES, ALSO HOW TO REACH CORNER

Go west on logging Road past corner of 4,5, 8&9
 after 1 mile, turn north on spur. Go 0.5 miles,
 then cross country 1175, . N 50° W.

8

4

Signature
Rector Menard

Title
F. Tech.

Division

Headquarters

Date
9-10-76

7100-52 (3/68)

5

CORNER RECORD (PERPETUATION)

MONUMENT : DESCRIBE NEW MONUMENT SET, OR WORK DONE TO PRESERVE EXISTING MONUMENT

9

ACCESSORIES : DESCRIBE NEW BT'S WITNESS OBJECTS ETC. ESTABLISHED, OR WORK DONE TO PRESERVE EXISTING EVIDENCE

10

Work Done By _____ Title _____ Date _____ State Registration No.
or Agency _____

Certified Cor. Record Prepared ? Yes No Filed At: _____ Date _____

11

REMARKS

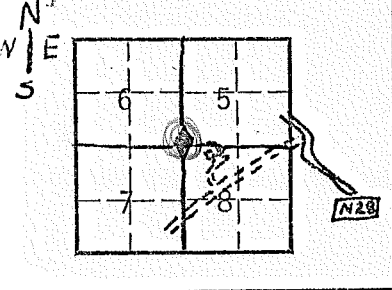
12

Index File No. J. R. M. Tract or Surv. No. Cor. _____

13

1. T. 1N R. 9E No. E-5 Cor. Sec. Mer. Wm. State Oregon (Rectangular) N. F. Mt. Hood Dist. Hood River

2. Corner Status



3. Original Description _____ Vol. _____ Page _____ Where Recorded _____

4. Description of Corners: Consists of a cement post 2" dia., 12" above ground with a ~~BLM~~ brass cap.
~~GENERAL RECORD~~

5. Investigation Notes: Two BT's with location posters on Doug. Firs 8" DBH.

7. Photo Identification

Photo No. _____
Ident. By: _____

Corner can be reached by going west on unmarked old logging road that runs thru Sec. Cor 5-4-8-9. ~~1 mile turn north and proceed 5 mile north on Spur road not shown on map and proceed for 1776', at 310°.~~

9. Plane Coordinate Position Data


State _____ Zone _____
X _____
Y _____
Estab. By _____
Field Book No. _____
Where Filed _____

31 + 36

9. Evaluation

Authentic
Needs Verif. Monument _____
Re-estab. Survey _____
Land Status _____

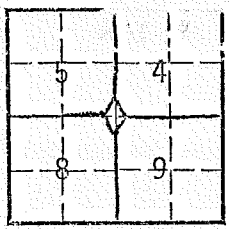
6. Signed E. Menard Title Frstry. Tech Date 9/10/76



LAND CORNER RECORD

1. T 1N R 9E No. E-9 Co Sec Mer. Wm State Oregon N. F. Mt. Hood Dist. Hood River

2. Corner Status



3. Original Description Vol. Page Where Recorded

4. Description of Corners:
Consists of wood post 4"x4"x36" with rocks at base.
No actual monument found. Post believed to be location post for corner.

5. Investigation Notes:
Post is on the north side of road. Skyhook fir had burned in the area. Post is .4 mile from N28.

7. Photo Identification

Photo No. _____
Ident. By: _____

8. Plane Coordinate Position Data

State _____ Zone _____
X _____
Y _____
Estab. By _____
Field Book No. _____
Where Filed _____

9. Evaluation

Authentic _____
Needs Verif. Monument _____
Re-estab. Survey _____
Land Status _____

6. Signed E. Menard Title Frstry Techs, Date 9/10/76

30

30

LAND CORNER RECORD

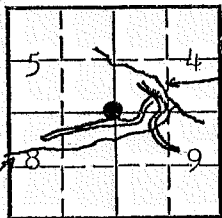
5650-2

(Rectangular)

1. T. 1N R. 9E No. E9 Cor. Sec. Mer. WM State Oregon N. F. Mt. Hood Dist. Hood River

2. Corner Status

COMMON TO 4, 5, 8 & 9



GREEN
POINT
CR.

Long
Branch

3. Original Description _____ Vol. _____ Page _____ Where Recorded _____

4. Description of Corners: Corner consists of a stake in good condition. Dimensions above ground 2x2x24". Cardinal Position

Note: The Oregon Lumber Co. has since put a iron pipe & red stake. V.B.C.

		SEC. COR. MARKED WITH CRAYON	
N	W	S	E

5. Investigation Notes: No Bearing trees found. This is not believed to be a genuine Land Office Corner. This corner established by Oregon Lbr. Co. Location approximately correct. No marker 1945. This corner is on roadbank just North of road.

7. Photo Identification

Photo No. _____

Ident. By: _____

8. Plane Coordinate Position Data

State _____ Zone _____

X _____

Y _____

Estab. By _____

Field Book No. _____

Where Filed _____

9. Evaluation


Authentic _____

Needs Verif. _____ Monument _____

Re-estab. _____ Survey _____

Land Status _____

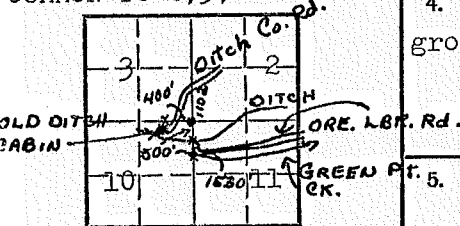
6. Signed Van B. Embree Title Guard Date Sept. 24, 1945



Small, faint handwritten marks or scribbles in the bottom-left corner of the page.

LAND CORNER RECORD

★ U. S. GOVERNMENT PRINTING OFFICE: 1960-569244

1. T 1N R 9E No. E17 Cor. Sec Mer. WM State Oregon (Rectangular) N. F. Mt. Hood Dist. Hood River2. Corner Status
COMMON TO 2,3,10 & 11

3. Original Description _____ Vol. _____ Page _____ Where Recorded _____

4. Description of Corners: Corner consists of a stake. Dimensinns above
ground 2x2x18".

Diagonal Position			
S	S	S	S
3	10	11	2
NW	SW	SE	NE

5. Investigation Notes: Believed to be a genuine Land Office Corner.
Markings of Bearing Trees

	?	?
Species	?	?

7. Photo Identification

Photo No. _____

Ident. By: _____

8. Plane Coordinate Position Data

State _____ Zone _____

X _____

Y _____

Estab. By _____

Field Book No. _____

Where Filed _____

9. Evaluation

Authentic _____

Needs Verif. _____ Monument _____

Re-estab. _____ Survey _____

Land Status _____

6. Signed Van B. Embree Title Guard Date 2/5/44

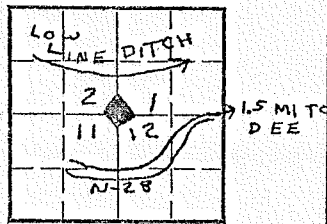


LAND CORNER RECORD

5680-2

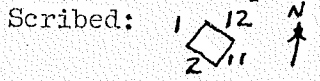
1. T 1N R 9E No. E-21 Sec. Mer. W State Oregon (Rectangular) N. F. Mt. Hood Dist. Hood River

2. Corner Status



3. Original Description _____ Vol. _____ Page _____ Where Recorded _____

4. Description of Corners: A square cedar post 4"x4", 3' above ground, in a mound of rock.



From which bears:

7. Photo Identification

Photo No. _____
Ident. By: _____

8. Plane Coordinate Position Data

State _____ Zone _____
X _____
Y _____
Estab. By _____
Field Book No. _____
Where Filed _____

9. Evaluation

Authentic _____
Needs Verif. _____ Monument _____
Re-estab. _____ Survey _____
Land Status _____

5. Investigation Notes: A D fir stump, 24" dbh, 4 1/2' above ground, N67°W, 24' distant. chopped out, scribed, illegible.


A D fir stump 18", 3' above ground, N34°W, 31' distant. Face cut in half. iron marks visible. illegible.

A D fir stump 20" dbh, 4' above ground, N32°E, 44' distant. Iron marks visible. illegible.

Take N28 from Dee 1 1/2 mi. ribbon from road to corner. 540'N.

6. Signed Eric Nance corner contractor Title Larry Rector Forestry Techn. Date 9/22/76

6A



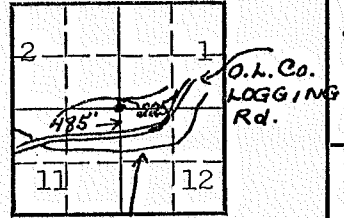
LAND CORNER RECORD

5680-2

1. T 1N R 9E No. E21 Cor. Sec Mer. WM State Oregon (Rectangular) N. F. Mt. Hood Dist. Hood River

2. Corner Status

Common to 1,2,11 & 12



GREEN POINT CR.

7. Photo Identification

Photo No. _____

Ident. By: _____

8. Plane Coordinate Position Data

State _____ Zone _____

X _____

Y _____

Estab. By _____

Field Book No. _____

Where Filed _____

9. Evaluation

Authentic _____

Needs Verif. _____ Monument _____

Re-estab. _____ Survey _____

Land Status _____

3. Original Description _____ Vol. _____ Page _____ Where Recorded _____

4. Description of Corners: Corner consists of a Oak tree squared. Dimensions above ground 6x6".

Diagonal Position

2	11	12	1
NW	SW	SE	NE

5. Investigation Notes:

3 Bearing Trees Over grown

Species ? ? ?

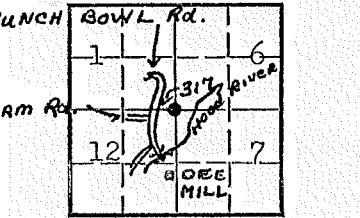
This is not believed to be a genuine Land Office Corner. Evidently fresh marking but location approximately correct. Stake and B.T.S found by H.E. Jarvis February 1960 and documented on field map sheet, H.R. Co. For. Resource Inventory records filed in Timber Dept. but relucted to write any further inf. down.

6. Signed Van B. Embree Title Guard Date 2/5/44

1880

1. T1N R9&10E No. E25 Cor. Sec. Mer. WM State Oregon (Rectangular) N. F. Mt. Hood Dist. Hood River

2. Corner Status
COMMON TO 6, 7, 1 & 12



7. Photo Identification
Photo No. _____
Ident. By: _____

8. Plane Coordinate Position Data
State _____ Zone _____
X _____
Y _____
Estab. By _____
Field Book No. _____
Where Filed _____

9. Evaluation
Authentic _____
Needs Verif. _____ Monument _____
Re-estab. _____ Survey _____
Land Status _____

3. Original Description _____ Vol. _____ Page _____ Where Recorded _____
4. Description of Corners: Corner consists of a stake & rocks in place. Poor condition. Dimensions above ground 30"x3". No markings found. Mound of rocks is located around stake.

5. Investigation Notes:

S	R10E	9E	T1N
6	S 1	12	R10E
			S 7
B.T.	B.T.		B.T. C.S.

Species D.Fir D.F.Stand D.F. D.F. snag down

Diameter 24" 30" 28" 10"

Bearing N26°30'E N49°W S28°W S76°E

Distance 60' 12' 40' 30'

Believed to be a genuine Land Office Corner. Section line marker between Secs. 1 & 12.

6. Signed Van B. Embree Title Guard Date May 19, 1944

Index
File No. F-1

CORNER RECORD (SEARCH)

(Ref. FSM 7151.4)

Tract or Survey No. _____ Cor. No. _____

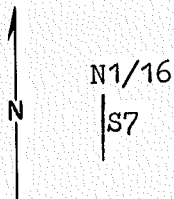
T 1N R. 9E

R.D. Hood River County Hood River

Merid. Willamette

N.F. Mt. Hood State Oregon

CORNER DIAGRAM



DESCRIBE CORNER MONUMENT FOUND

N/A

2

DESCRIBE BEARING TREES OR OTHER OFFICIAL ACCESSORIES FOUND

N/A

PHOTO IDENTIFICATION DATA

Photo No. _____

Filed At. _____

Object Ident. _____

Ident. By _____

Signature _____

6

PLANE COORDINATE POSITION DATA

State _____ Zone _____

X _____

Y _____

Estab. By _____

Agency _____

8

DESCRIBE CORNER LOCATION RELATIVE TO NEAR-BY FEATURES, ALSO HOW TO REACH CORNER

Corner is located 500' East of the second switchback North of the ridge top of the West end of a large boulder patch.

3

4

Larry D. Bishop
Signature

Title
Land Surveyor

Division

Headquarters

Date

8-80

7100-52 (3/68)

5

CORNER RECORD (PERPETUATION)

MONUMENT : DESCRIBE NEW MONUMENT SET, OR WORK DONE TO PRESERVE EXISTING MONUMENT

Set a 2½" x 30" Gal. Steel pipe with a 2½" Brass Cap in a mound of stone.

ACCESSORIES : DESCRIBE NEW BT'S WITNESS OBJECTS ETC. ESTABLISHED, OR WORK DONE TO PRESERVE EXISTING EVIDENCE

14" Noble Fir N29E, 87.3 feet scribed N1/16 S7 upper blaze and a lower blaze scribed BT and with a 3/4" Brass Disk stamped PLS 896.

18" Noble Fir S27E, 27.7 feet scribed N1/16 S7 upper blaze and a lower blaze scribed BT and with a 3/4" Brass Disk stamped PLS 896.

Set guard post with sign 54-2A & 54-9.

Red paint and BT signs on BT's.

Work Done By Larry D. Bishop Title Surveyor Date 8-80 State Registration No. 896
or Agency

Certified Cor. Record Prepared ? Yes No Filed At: _____ Date _____

REMARKS

Nail in rock set by Hood River County bears S65E, 2.8 feet.

Index
File No. G-1

CORNER RECORD (SEARCH)

(Ref. FSM 7151.4)

Tract or Survey No. _____
Cor. No. W 1/4 7

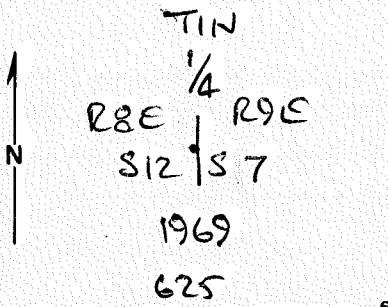
T 1 N 9 E

R.D. Hood River County Hood River

Merid. Willamette

N.F. Mt Hood State Oregon

CORNER DIAGRAM



DESCRIBE CORNER MONUMENT FOUND

Found 2 inch iron pipe with brass cap set by Hood River County in 1969 stamped as shown.

DESCRIBE BEARING TREES OR OTHER OFFICIAL ACCESSORIES FOUND

- 1884 BT: 30" noble fir stump, N 40 W, 5.1 feet (no marks)
- 1884 BT: 18" hemlock stump, S 40 E, 2.7 feet (no marks)
- 1969 BT: 14" hemlock stump, S 67 W, 25.6 feet (no marks)
- 1969 BT: 15" noble fir stub, N 50 1/2 E, 35.2 feet (Scribe visible)

PHOTO IDENTIFICATION DATA

Photo No. _____
Filed At. _____
Object Ident. _____
Ident. By _____
Signature

PLANE COORDINATE POSITION DATA

State _____ Zone _____
X _____
Y _____
Estab. By _____

DESCRIBE CORNER LOCATION RELATIVE TO NEAR-BY FEATURES, ALSO HOW TO REACH CORNER

Corner is on Southeast slope about 150 feet South of the 2810-630 road as it makes its last switch back and gains the top of the ridge and dead-ends 800 feet to the Southwest. (On cutting line; logged to the West).

Signature
Agency

Title PLS Division Hagedorn, Inc. Headquarters Vancouver Date 7/26/91 FS-7100-52 (3/68)

CORNER RECORD (PERPETUATION)

MONUMENT: DESCRIBE NEW MONUMENT SET, OR WORK DONE TO PRESERVE EXISTING MONUMENT

Found witness post 1 foot East.

ACCESSORIES: DESCRIBE NEW BT'S WITNESS OBJECTS ETC. ESTABLISHED, OR WORK DONE TO PRESERVE EXISTING EVIDENCE

I marked the following new BT's:

6" fir, N 38 1/4 E, 42.6 feet (scribed "1/4 S 7 BT")

6" fir, S 67 1/4 E, 20.1 feet (scribed "1/4 S 7 BT")

35" fir stump, S 4 3/4 E, 68.8 feet (set 1/2" iron rod with H.I. cap in center)

35" fir stump, S 89 1/2 W, 61.9 feet (set 1/2" iron rod with H.I. cap in center)

All new BT's have 54-3 sign on front, 54-9 sign on back and are painted with an orange band at DBH. I tacked a brass washer marked "LS 978" in the lower half of each newly scribed "B".

Work Done By D.L. Simes Title Party Chief Date 6/3/91 State Registration No. OR LSIT
or Agency

Certified Cor. Record Prepared? Yes No Filed At: _____ Date _____ 11

REMARKS

Index File No. G-1 T. 1N R. 9E M. W Tract or Surv. No. _____ Cor. W 1/4 7 12
GPO: 1982 O-382-659 13

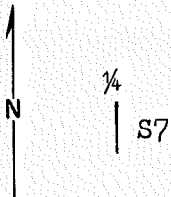
Index
File No. G-1

CORNER RECORD (SEARCH)

(Ref. FSM 7151.4)

Tract or
Survey No. _____ Cor.
No. _____T 1N R. 9E R.D. Hood River County Hood River
Merid. Willamette N.F. Mt. Hood State Oregon

CORNER DIAGRAM



DESCRIBE CORNER MONUMENT FOUND

3" Brass Cap on a 2 1/2" x 30" Gal. Iron Pipe by Hood River County
1969 properly stamped except Section 12 included. 2

DESCRIBE BEARING TREES OR OTHER OFFICIAL ACCESSORIES FOUND

Orig. 24" Fir now 30" Noble Fir stump, N40W, 4.8' axe marks on
old blaze face S70E.
Orig. 14" now 18" Hemlock stump rotted-no marks, visible S40E, 3.3'.
14" Hemlock now a stump S67W, 25.6'.
15" Noble Fir N50-30E, 35.5' now an 8' stub scribing visible. 3

PHOTO IDENTIFICATION DATA

Photo No. _____
Filed At. _____
Object Ident. _____
Ident. By _____
Signature 7

DESCRIBE CORNER LOCATION RELATIVE TO NEAR-BY FEATURES, ALSO HOW TO REACH CORNER

Corner is located 150' South of switchback of road on ridge top
South of Green Point Creek. 4

PLANE COORDINATE POSITION DATA

State _____ Zone _____
X _____
Y _____
Estab. By _____
Agency 8

Signature

Larry D. Bishop

Title

Land Surveyor

Division

Headquarters

Date

8-80

7100-52 (3/68)

5

CORNER RECORD (PERPETUATION)

MONUMENT : DESCRIBE NEW MONUMENT SET, OR WORK DONE TO PRESERVE EXISTING MONUMENT

9

ACCESSORIES : DESCRIBE NEW BT'S WITNESS OBJECTS ETC. ESTABLISHED, OR WORK DONE TO PRESERVE EXISTING EVIDENCE

Set guard post South with sign 54-2A & 54-4.
Added BT signs and red paint to BT's.

10

Work Done By Larry D. Bishop Title Surveyor Date 8-80 State Registration No. 896
or Agency _____

Certified Cor. Record Prepared ? Yes No Filed At: _____ Date _____

11

REMARKS

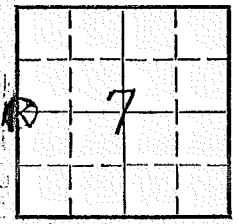
12

Index File No. T. R. M. Tract or Surv. No. Cor. _____

13

1. T. 14 R. 9E No. G-1 Cor. 1/4 Mer. Will State Oregon ^(Rectangular) N. F. Mt. Hood Dist. Hood River

2. Corner Status



3. Original Description _____ Vol. _____ Page _____ Where Recorded _____

4. Description of Corners: Rock - 7x12x?, 3" above ground, Good Condition
Markings - Possible X on W. face,
NF - 22" DBH - N51W, 7.7ft. Faced, overgrown illegible.
Could BT be in adj. un surveyed twp?

5. Investigation Notes:

7. Photo Identification

Photo No. _____
Ident. By: _____

8. Plane Coordinate Position Data

State _____ Zone _____
X _____
Y _____
Estab. By _____
Field Book No. _____
Where Filed _____

9. Evaluation

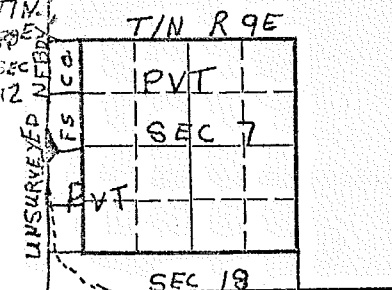
Authentic _____
Needs Verif. _____ Monument _____
Re-estab. _____ Survey _____
Land Status _____

6. Signed E. S. Nance Title Tech. For. Date 8-16-66

LAND CORNER RECORD

1. T. 1N R. 9E No. 9-1 Cor. 1/4 Mer. W State Oregon (Rectangular) N. F. Mt. Hood Dist. Hood River


2. Corner Status



3. Original Description _____ Vol. _____ Page _____ Where Recorded _____

4. Description of Corners: 2" iron pipe. Brass cap, stamped: (10" above ground)

Note: ~~T1N R8E, W.M. is unsurveyed.~~
 From which bears:



7. Photo Identification

Photo No. _____
Ident. By: _____

5. Investigation Notes: ~~ROCKS~~
 A Mt. Hem 15" dbh, ~~S72°W~~, 24 ft. distant. scribed
 In good condition. Y4S 12 BT

A N Fir 23" dbh N 29°W, 4' distant. Scribed Y4S
 Appears to be original. Some stump rot. Condition good.
 A S fir 16" dbh, N58°E, 32' distant. Scribed
 In good condition. Y4S 17 BT

8. Plane Coordinate Position Data

State OR Zone _____
 X _____
 Y _____
 Estab. By _____
 Field Book No. _____
 Where Filed _____

~~Ribbon line from end of road to two. line. Then north 1/2 mi to corner.~~

~~Blown Ridge Rd. from M13 and Mosquito Creek Rd. to end junctions ribboned w/red. Use FS map~~

9. Evaluation

Authentic
 Needs Verif. Monument _____
 Re-estab. Survey _____
 Land Status _____

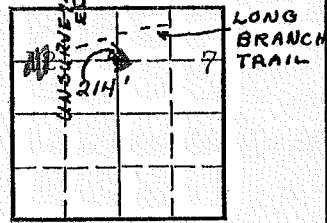
6. Signed Eric Mance Title Corner contractor Date 9/20/76

3H

LAND CORNER RECORD

1. T. 1N R. 8-9E No. G-1 Cor. $\frac{1}{4}$ Mer. WM State Oregon (Rectangular) N. F. Mt. Hood Dist. Hood River

2. Corner Status
Common to Secs. 7 & 12



3. Original Description _____ Vol. _____ Page _____ Where Recorded _____

4. Description of Corners: No corner found, 4' snow.

7. Photo Identification
Photo No. _____
Ident. By: _____

5. Investigation Notes:
Grown Over
Species Noble Fir
Diameter 20"
Bearing West
Distance 12'
Believed to be a genuine Land Office Corner. Section line marker between Secs. 7 and 12 is on a tree on the Long Branch Trail located 214' N from $\frac{1}{4}$ corner.

8. Plane Coordinate Position Data
State _____ Zone _____
X _____
Y _____
Estab. By _____
Field Book No. _____
Where Filed _____

9. Evaluation
Authentic _____
Needs Verif. _____ Monument _____
Re-estab. _____ Survey _____
Land Status _____

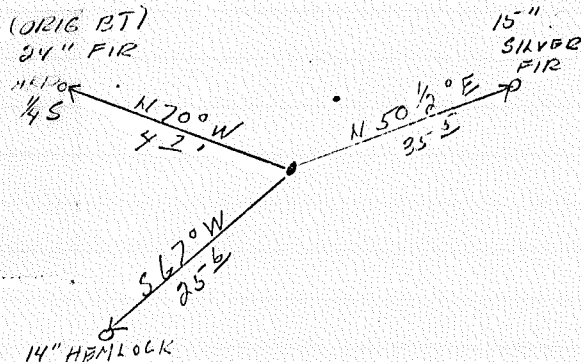
6. Signed Van B. Embree Title Guard Date May 27, 1944

G-1

SECTION OR SUBDIVISION ~~A~~/7
TWP.....~~1N~~....., RANGE.....~~9~~..... ~~E~~, W.M.

CORNER No.212.....

CORNER DESCRIPTION



W.O. REF. DECLINATION SET AT 143/4°E

RESET FROM ORIG. 13T'
4 GLO NOTES
SET 2" GAL PIPE W/3PASS
CAP MKD
1/4
S12/S7
R9E/R9E

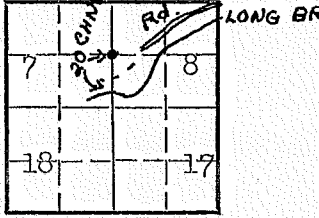
CARD.....2..... OF2.....

LAND CORNER RECORD

1. T 1N R 9E No. 35 Cor. 1/4 Mer. WM State Oregon (Rectangular) N. F. Mt. Hood Dist. Hood River

2. Corner Status

Common to Secs. 7 & 8



3. Original Description _____ Vol. _____ Page _____ Where Recorded _____

4. Description of Corners: Corner consists of a rock in place. Good condition. Dimensions above ground 4x8x12". Mound of rock is located around corner. diagonal Position



7. Photo Identification

Photo No. _____

Ident. By: _____

5. Investigation Notes: $\frac{1}{4}$
 S
 Species D. Fir (down)
 Diameter: 28"o
 Bearing S60 W
 Distance 10'

8. Plane Coordinate Position Data

State _____ Zone _____

X _____

Y _____

Estab. By _____

Field Book No. _____

Where Filed _____

Believed to be a genuine Land Office Corner. This corner is located 20 chains N of Long Branch and 13.07 chains N of Coppers logging right of-way. All evidence found by Harold Captain, March 1960 & documented on field map sheet, H.R.Co. For. Resource Inventory records filed in Timber Dept.

9. Evaluation


Authentic _____

Needs Verif. _____ Monument _____

Re-estab. _____ Survey _____

Land Status _____

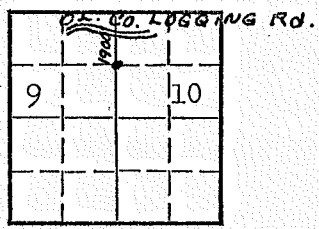
6. Signed Van B. Embree Title Fire Control Aid Date May 26, 1945



LAND CORNER RECORD

1. T. 1N R. 9E No. G 13 Cor. $\frac{1}{4}$ Mer. WM State Oregon ^(Rectangular) N. F. Mt. Hood Dist. Hood River

2. Corner Status
Common to secs. 9 & 10



3. Original Description _____ Vol. _____ Page _____ Where Recorded _____

4. Description of Corners: Corner consists of a rock in place. Good condition. Dimensions above ground 10x10". No markings found.

5. Investigation Notes: $\frac{1}{4}$

B.T.

Species D. Fir
Diameter 28"
Bearing S70°E
Distance 10'

Believed to be a genuine Land Office Corner.

7. Photo Identification

Photo No. _____
Ident. By: _____


8. Plane Coordinate Position Data

State _____ Zone _____
X _____
Y _____
Estab. By _____
Field Book No. _____
Where Filed _____

9. Evaluation

Authentic _____
Needs Verif. _____ Monument _____
Re-estab. _____ Survey _____
Land Status _____

6. Signed Van B. Embree Title Guard Date May 26, 1944

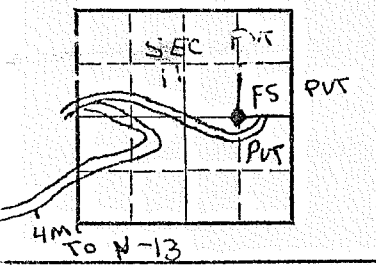


LAND CORNER RECORD

5680-2

1. T 1N R 9E No. G-20 Cor. 1/16 Mer. W State Oregon N. F. Mt. Hood Dist. Hood River

2. Corner Status



3. Original Description _____ Vol. _____ Page _____ Where Recorded _____

4. Description of Corners:
 The SW cor. SE 1/4 NE 1/4. Sec. 11, T1N, R9E, 4QN, 20W of SE cor. Sec. 11.
 A wooden stake, w/squared top, 4' above ground. ^{SH}ck
~~Not a genuine GLO corner.~~

7. Photo Identification

Photo No. _____
Ident. By: _____

5. Investigation Notes:

Not witness trees found.
 Is accepted by adjacent landowners. Many years use.
 Landing at end of road. Hood River Co. Bench Mark in middle of landing. Follow ribboned line northwesterly 300' to corner.
 Road junctions ribboned with red to show direction.
 Use FS map of area.

8. Plane Coordinate Position Data


State _____ Zone _____
 X _____
 Y _____
 Estab. By _____
 Field Book No. _____
 Where Filed _____

9. Evaluation

Authentic _____
 Needs Verif. Monument _____
 Re-estab. _____ Survey _____
 Land Status _____

6. Signed Eric Nance Title Corner contractor Date 9/20/76

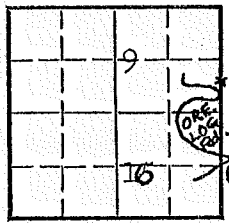
3J



LAND CORNER RECORD

1. T 1N R 9E No. 412 Cor. 1/16 Mer. WM State Oregon (Rectangular) N. F. Mt. Hood Dist. Hood River

2. Corner Status COMMON TO 9 & 10 corner



BLOW DOWN TREE

3. Original Description Vol. Page Where Recorded

4. Description of Corners: Corner consists of a wooden stake in place. Good condition. Dimensions above ground 4x4-36". Sq. N x H STAKE
1/6 59
1/6 510

7. Photo Identification

Photo No. _____
Ident. By: _____

8. Plane Coordinate Position Data


State _____ Zone _____
X _____
Y _____
Estab. By _____
Field Book No. _____
Where Filed _____

9. Evaluation

Authentic _____
Needs Verif. _____ Monument _____
Re-estab. _____ Survey _____
Land Status _____

5. Investigation Notes: No Bearing trees. Not believed to be a genuine Land Office Corner. Believed placed by Bert Udell for Oregon Lbr. as same type paint & scribe. No metal location poster. Section line marker between Secs. 9 & 10 is on a Post on the Ore. Lbr. Rd. located 12 chains North. North of road down slight grade in cut over area. Blow down tree hit same bending it. 18" Fir by road in N.S.Line. This corner blaze E & W with Paint & blaze on trees.

6. Signed Russell Ward Title _____ Date 9/21/60



USDA-FOREST SERVICE

Index
File No. J-1

CORNER RECORD (SEARCH)

(Ref. FSM 7151.4)

Tract or
Survey No. _____ Cor.
No. _____

T 1N R. 9E R.D. Hood River County Hood River
Merid. Willamette N.F. Mt. Hood State Oregon

CORNER DIAGRAM

DESCRIBE CORNER MONUMENT FOUND

Stone 24 x 18 x 12 with "X" on top, no record of origin
N75E-4.1'.

DESCRIBE BEARING TREES OR OTHER OFFICIAL ACCESSORIES FOUND

Orig. 18" Fir now 20" Silver Fir N30E-13.9', scribing E27
visible.
Orig. 14" Fir now 20" Noble Fir N55W-7.3' (recorded N85W)
scribing T1N R8E 2 12 visible.

PHOTO IDENTIFICATION DATA

Photo No. _____
Filed At. _____
Object Ident. _____
Ident. By _____
Signature

DESCRIBE CORNER LOCATION RELATIVE TO NEAR-BY FEATURES, ALSO HOW TO REACH CORNER

Corner is located on edge of clearcut 250' South of unlogged
area. Follow dirt spur from the switchback of N118-C North to
bench 1000' Southeast of corner.

PLANE COORDINATE POSITION DATA

State _____ Zone _____
X _____
Y _____
Estab. By _____
Agency

Signature

Title

Division

Headquarters

Date

7100-52-(3/68)

Larry D. Wislup

Land Surveyor

8-80

5

CORNER RECORD (PERPETUATION)

MONUMENT: DESCRIBE NEW MONUMENT SET, OR WORK DONE TO PRESERVE EXISTING MONUMENT

Set 2½" x 30" Gal. Steel pipe with 2½" Brass Cap.

9

ACCESSORIES : DESCRIBE NEW BT'S WITNESS OBJECTS ETC. ESTABLISHED, OR WORK DONE TO PRESERVE EXISTING EVIDENCE

R/R spike in center of 32" Noble Fir stump S80E-37.8 feet.
Set guard post with sign 54-2A & 54-4.
BT signs & red paint on all BT's.

10

Work Done By. Larry D. Bishop Title Surveyor Date 8-80 State Registration No. 896
or Agency

Certified Cor. Record Prepared? Yes No Filed At: _____ Date _____

11

REMARKS

12

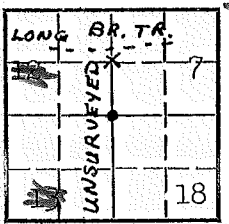
Index File No. T. R. M. Tract or Surv. No. Cor. U.S. G.P.O. 1977-725-576/586

13

LAND CORNER RECORD

1. T 1N R8-9E No. J-1 Cor. Sec Mer. WM State Oregon (Rectangular) N. F. Mt. Hood Dist. Hood River

2. Corner Status Common to Secs. 7, 18,



3. Original Description Vol. Page Where Recorded

4. Description of Corners: Corner consists of a rock in place. Good condition. Dimensions above ground 24"x18"x12". cardinal position diagonal position



5. Investigation Notes: All markings grown over T1N R9E S18

7. Photo Identification Photo No. Ident. By:

Species	Silver Fir	Noble Fir	Noble Fir	Silver Fir (snag down)
Diameter	20"	14"	26"	3"
Bearing	N20E	N80W	S70W	S89E
Distance	11'	8'	28'	11'

8. Plane Coordinate Position Data State Zone X Y Etab. By Field Book No. Where Filed

Believed to be a genuine Land Office Corner. Rock and all B.T.'s found by Harold Captain, March 1960 & documented on field map sheet, H.R. Co. For. Resource Inventory records filed in timber dept.

9. Evaluation Authentic Needs Verif. Monument Re-estab. Survey Land Status

6. Signed Van B. Embree Title Date May 27, 1944



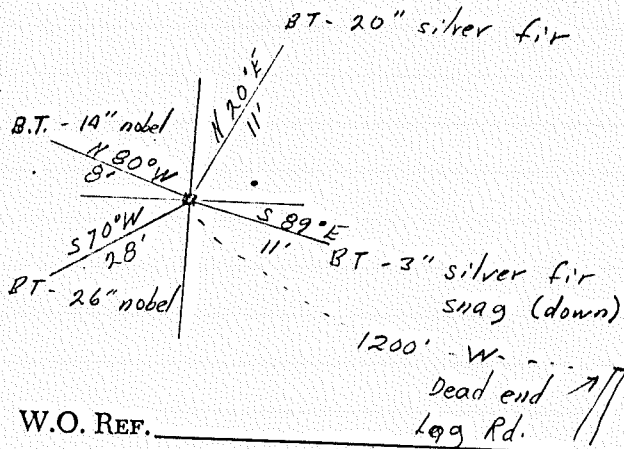
J-1

SECTION SUBDIVISION

TWP..... 1 N., RANGE..... 9 ¹⁸ E, W.M. 18

CORNER No. 213


CORNER DESCRIPTION



Sec. Cor.
 24" x 18" x 12" rock
 fld. by V R E, May, 1944
 with markings
 + on top
 = N ; = S

W.O. REF. _____

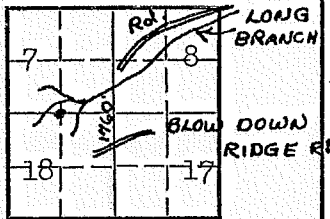
CARD..... OF



LAND CORNER RECORD

1. T. 1N R. 9E No. J3 Cor. $\frac{1}{4}$ Mer. WM State Oregon (Rectangular) N. F. Mt. Hood Dist. Hood River

2. Corner Status
Common to Secs. 7 & 18



3. Original Description _____ Vol. _____ Page _____ Where Recorded _____

4. Description of Corners: Corner consists of a stake & rocks in place. Stake in poor condition. Dimensions above ground 3x3x18". Mound of rock is located at base of stake.

cardinal position			
$\frac{1}{4}$			
S			

N W S E

7. Photo Identification
Photo No. _____
Ident. By: _____


5. Investigation Notes: $\frac{1}{4}$
S
B.T.
Species Cedar
Diameter 10"
Bearing N10°W
Distance 5'

8. Plane Coordinate Position Data
State _____ Zone _____
X _____
Y _____
Estab. By _____
Field Book No. _____
Where Filed _____

Believed to be a genuine Land Office Corner. This corner is on the South bank of Long Branch as shown on map. More roads and all logged off now so these notes do not apply (1951)V.B.E. All evidence found by Harold Captain, March 1960 and documented on field map sheet, H.R. Co. Rr. Resource Inventory records filed in timber dept.

9. Evaluation
Authentic _____
Needs Verif. _____ Monument _____
Re-estab. _____ Survey _____
Land Status _____

6. Signed Van B. Embree Title Fire Control Aid Date June 2, 1945



LAND CORNER RECORD

1. T. 1N R. 9E No. J5 Cor. Sec. Mer. WM State Oregon (Rectangular) N. F. Mt. Hood Dist. Hood River

2. Corner Status
Common to 7, 8, 17, 18

3. Original Description _____ Vol. _____ Page _____ Where Recorded _____

4. Description of Corners: Corner consists of a stake in place. Good condition. Dimensions above ground 3x3x28". Mound of rock is located diagonal position

		5	5
		17	8
NW	SW	SE	NE

7. Photo Identification
Photo No. _____
Ident. By: _____

5. Investigation Notes:

T1N	T1N	T1N	
R9E	R9E	R9E	R9E
S17		7	S
B.T.	B.T.		

Species D. Fir (stub) D. Fir D. Fir Hemlock

Diameter 36" 26" 30" 8"

Bearing S40°E N70°E N30°W S89°W

Distance 10' 25' 14' 16'

Believed to be a genuine Land Office Corner. Coppers Logging Road is located 2693 chains N from Sec. Cor. This corner is located 20 chains south of Long Branch and 26.93 chains south of coppers road right-of-way. Lots of roads & logging since these notes were made. V.B.E. 1951 All evidence found by Harold Captain March, 1960 & documented on field map sheet, H.R. Co. For. Resource Inventory records filed in timber dept.

8. Plane Coordinate Position Data
State _____ Zone _____
X _____
Y _____
Estab. By _____
Field Book No. _____
Where Filed _____

9. Evaluation
Authentic _____
Needs Verif. _____ Monument _____
Re-estab. _____ Survey _____
Land Status _____

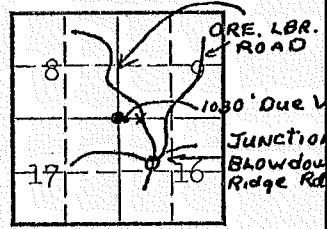
6. Signed Van B. Embree Title Fire Control Aid Date May 26, 1945

LAND CORNER RECORD

5680-2

1. T 1N R 9E No. J9 Cor. Sec WM State Oregon (Rectangular) N. F. Mt. Hood Dist. Hood River

2. Corner Status
COMMON TO 8,9,16 & 17



3. Original Description _____ Vol. _____ Page _____ Where Recorded _____

4. Description of Corners: Corner consists of a Iron Pipe, Stake & rock pile.
 Good condition. Dimensions above ground 2x2" 12' high

	STAKE	STAKE
	2x2	4x4
ON Stump by ROAD	12 ft.	5-8
ON SNAg 20'	Red	5-9
from STAKE	WHITE	5-16
		5-17
		ON SIDES


7. Photo Identification
 Photo No. _____
 Ident. By: _____

8. Plane Coordinate Position Data
 State _____ Zone _____
 X _____
 Y _____
 Estab. By _____
 Field Book No. _____
 Where Filed _____

9. Evaluation
 Authentic _____
 Needs Verif. Monument
 Re-estab. Survey
 Land Status _____

5. Investigation Notes: No bearing trees found. Not believed to be a genuine Land Office Corner. Tag on snag/Bert Udell of Lebanon, Ore. 7/11/53. Metal Location Poster is on a stump tree 28" diameter on the East side of road from which this Corner bears West, 1,030'. Section line marker between Secs. 8-9 & 16-17 is on a snag located 20' S35° E from Sec. Cor. Area brush - pole hard to see. Big 34" Fir - green 50' from corner. Rest of trees burn snags. Found off road, Forestry tag has county Forest sign below it.

6. Signed Russ Ward Title _____ Date 9/16/60



J-9

SECTION OR SUBDIVISION

J-9

17/16

TWP..... 1N....., RANGE..... 9..... E, W.M.

30" STAMP
B.T.

← 44° 30' W
6 3/4

(see back)

W.O. REF. _____

CORNER No. 24


CORNER DESCRIPTION

T.P. in mound of rock
Found by Geo. Frey 11-61

R. Ward, 2/12/62, does
not believe this to
be the genuine L.O.
cor.

Tag on song by Beat
Udell of Lebanon, Ore.
7/11/53
by R. Ward - 2/16/60

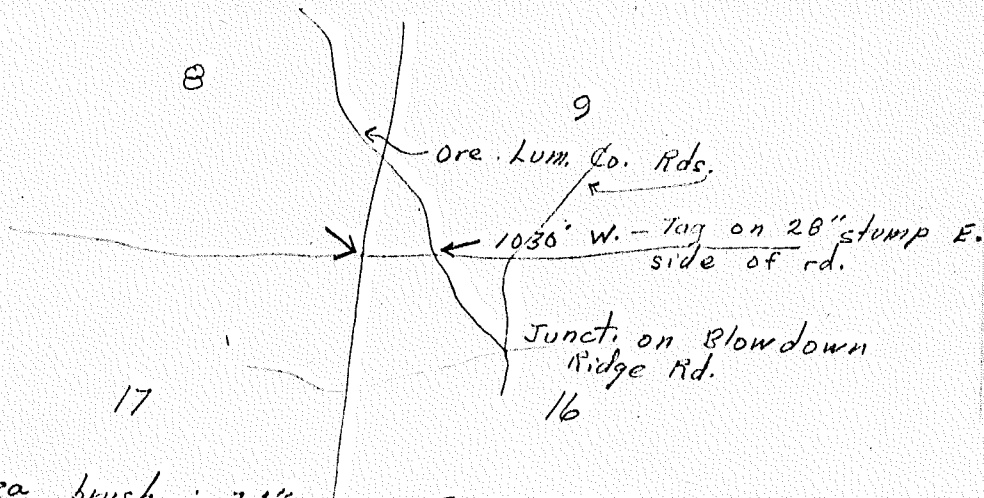
CARD..... OF



J-9

74

TIN R9E



Area brush ; 34" green Fir, 50' from cor.
} other trees burnt snags

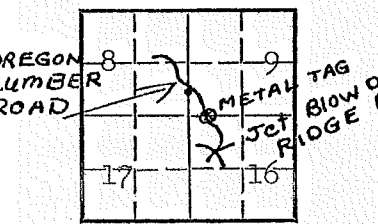


LAND CORNER RECORD

5680-2

1. T 1N R 9E No. T10 Cor. 1/16 Mer. WM State Oregon (Rectangular) N. F. Mt. Hood Dist. Hood River

2. Corner Status
COMMON TO 8 & 9



3. Original Description _____ Vol. _____ Page _____ Where Recorded _____

4. Description of Corners: Corner consists of a iron pipe & sq. 4x4 stake. Good condition. Dimensions above ground 4"x4" - 36". (County)

STAKE HAS FOREST SIGN ON STUMP EAST SIDE ROAD

1/6 S 8
1/6 S 9


7. Photo Identification
Photo No. _____
Ident. By: _____

5. Investigation Notes: Not believed to be a genuine Land Office Corner. Placed by Bert Udell-Lebanon, Ore. for Oregon Lbr. Co. Section line marker between Secs. 8 & 9 is on a post on the Oregon Lbr. Rd. located 20 chains from Sec. Cor. 10' off road on left going up (west) road 0.3 miles past Metal Plate for section corner. 8-9-16-17.

8. Plane Coordinate Position Data
State _____ Zone _____
X _____
Y _____
Estab. By _____
Field Book No. _____
Where Filed _____

9. Evaluation
Authentic _____
Needs Verif. _____ Monument _____
Re-estab. _____ Survey _____
Land Status _____

6. Signed Russ M. Ward Title _____ Date 9/16/60

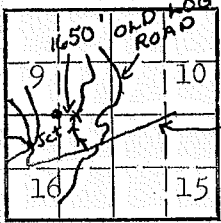


LAND CORNER RECORD

5680-2

1. T 1N R 9E No. J11 Cor. $\frac{1}{4}$ Mer. WM State Oregon (Rectangular) N. F. Mt. Hood Dist. Hood River

2. Corner Status
 Intersection to 9 and 16



BLOWDOWN
 RIDGE RD.

3. Original Description _____ Vol. _____ Page _____ Where Recorded _____

4. Description of Corners: Corner consists of a stake sq. 4x4 in place.
 Fair condition. Dimensions above ground 4x4-36".
 ORE. STATE TAG
 Sec. 9/16 1N 9E
 1/4 Cor. 1650' WEST
 8/12/48 signed w/FISH
 STAKE 4x4
 1/4 S-9
 1/4 S-16
 RED

7. Photo Identification

Photo No. _____
 Ident. By: _____

8. Plane Coordinate Position Data


State _____ Zone _____
 X _____
 Y _____
 Estab. By: _____
 Field Book No. _____
 Where Filed _____

9. Evaluation

Authentic _____
 Needs Verif. _____ Monument _____
 Re-estab. _____ Survey _____
 Land Status _____

5. Investigation Notes: Not believed to be a genuine Land Office Corner. Same as Bert Udells other corners. Sq. 4x4 painted red and scribed. No rock or pipe found. Metal Location Poster is on a stump tree 36" diameter on the West side of stump from which this Corner bears West 1650 ft. Section line marker between Secs. 9 & 16 is on a Post on the Ore. Lbr. Rd. located 15' S82°W from $\frac{1}{4}$ Cor. Road leads N off Blowdown ridge just past triangle cut leading down to Lake Branch. This approach from East. See other sheet for West approach.

6. Signed Russ M. Ward Title _____ Date 9/19/60

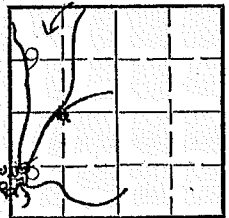


LAND CORNER RECORD

5680-2

1. T 1N R 9E No. J11 Cor. 1/4 Mer. WM State Oregon (Rectangular) N. F. Mt. Hood Dist. Hood River

2. Corner Status
OLD LOGGING Rds.



Jct. Shawdown
Ridge Rd

COMMON TO SECS. 9 & 16

7. Photo Identification
Photo No. _____
Ident. By: _____

8. Plane Coordinate Position Data
State _____ Zone _____
X _____
Y _____
Estab. By _____
Field Book No. _____
Where Filed _____


9. Evaluation
Authentic _____
Needs Verif. _____ Monument _____
Re-estab. _____ Survey _____
Land Status _____

3. Original Description _____ Vol. _____ Page _____ Where Recorded _____

4. Description of Corners: Corner consists of a post 4x4 in place. Fair condition. Dimensions above ground 4x4 - 36".
STATE FORESTRY TAG
Sec 9/16 1N9E 1/4 COR.
15 ft. S82°E
Signed with a Fish 6/23/11
STAKE 4x4
1/4-S-9
1/4-S-16

5. Investigation Notes: No bearing trees. Not believed to be a genuine Land Office Corner. Same as Bert Udells other corners. Sq. 4x4 painted red and scribed. No rocks or pipe found. Metal Location Poster is on a stump tree 30" diameter on the N.W. side of stump from which this Corner bears S82°E 15 ft. Section line marker between Secs. 9 and 16 is on a Post on the Ore. Lbr. Logging road located 15' S82°E from 1/4 Corner. From 4 way jct. take right road to East about 150 ft. East spur road runs off to ESE - stump on S side road. Very brushy area. Stake only* *(See other sheet for approach from East Road)

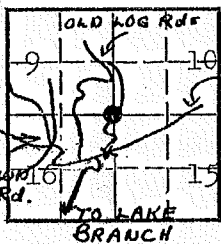
6. Signed Russ M. Ward Title _____ Date 9/19/60



LAND CORNER RECORD

1. T 1N R 9E No. J13 Cor. Sec Mer. WM State Oregon (Rectangular) N. F. Mt. Hood Dist. Hood River

2. Corner Status
COMMON TO 9, 10, 15, 16



3. Original Description _____ Vol. _____ Page _____ Where Recorded _____

4. Description of Corners: Corner consists of a sq. stake in place. Good condition. Dimensions above ground 4x4" - 36". OREGON STATE TAG
ALSO OF F.S. SEC 9-10 IN 9E
WOODEN SEC. 15-16
SIGN. SAME SEC. COR. 62' S
DATA 8/11/48 Fish & CW.


5. Investigation Notes: No bearing trees. Not believed to be a genuine Land Office Corner. Sq. wooden stake found. Same type scribe as used other corners by Bert Udell. Metal Location Poster is on a stump tree 36" diameter on the North side of road from which this Corner bears S 62' Approached log road by Lake Branch cut-off. Signs found with F.S. Board also. Debris from Blowdown around stake. No pipe or rocks found due to cover by old Blowdown.

7. Photo Identification
Photo No. _____
Ident. By: _____

8. Plane Coordinate Position Data
State _____ Zone _____
X _____
Y _____
Estab. By _____
Field Book No. _____
Where Filed _____

9. Evaluation
Authentic _____
Needs Verif. _____ Monument _____
Re-estab. _____ Survey _____
Land Status _____

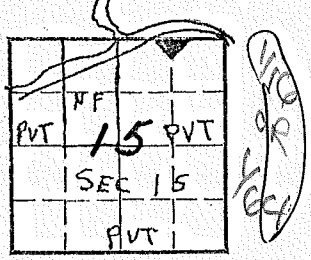
6. Signed Russell Ward Title _____ Date 9/19/60



LAND CORNER RECORD

1. T. 1N R. 9E N. J-16 Cor. 1/16 Mer. W State Oregon (Rectangular) N. F. Mt. Hood Dist. Hood River

2. Corner Status



3. Original Description _____ Vol. _____ Page _____ Where Recorded _____

4. Description of Corners:
~~1/16 cor. 80N, 20W of SE cor. Sec. 15 T1N, R9E, 1 1/2"~~
 iron pipe, 16"^{CH} above ground, mound of rock. Aluminum ~~hub~~ ^{cap} marked:
 Believed to be a Geo. Frey corner. About 1962.

1/63
2319

7. Photo Identification

Photo No. _____
Ident. By: _____

5. Investigation Notes:

No witness trees found.
 Pipe is at top of 4' cut bank.
 A ~~D~~ Fir 8" dbh S73^{OW} 12 ft. distant has 4" x 5" U.S. Ply location poster, ~~ribbons~~.
~~Take Blowdown Ridge Rd. from N13-3 miles junctions ribboned with red to show direction. Use FS map of area.~~

8. Plane Coordinate Position Data


State _____ Zone _____
 X _____
 Y _____
 Estab. By _____
 Field Book No. _____
 Where Filed _____

9. Evaluation

Authentic _____
 Needs Verif. Monument _____
 Re-estab. _____ Survey _____
 Land Status _____

6. Signed Eric Nance Title corner contractor Date 9/20/76

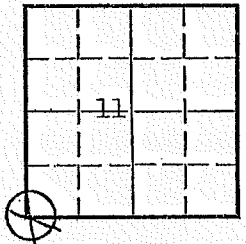
JK



LAND CORNER RECORD

1. T 1N R 9E No. J-17 Cor. Sec. Mer. WM State Oregon (Rectangular) N. F. Mt. H^ood Dist. H.R.

2. Corner Status



7. Photo Identification

Photo No. _____
Ident. By: _____

8. Plane Coordinate Position Data

State _____ Zone _____
X _____
Y _____
Estab. By _____
Field Book No. _____
Where Filed _____

9. Evaluation

Authentic _____
Needs Verif. _____ Monument _____
Re-estab. _____ Survey _____
Land Status _____

3. Original Description _____ Vol. _____ Page _____ Where Recorded _____


4. Description of Corners:

5. Investigation Notes:

Established by Geo. Frey in 1965 per field map sheet, H.R. Co. For. Resource Inventory records filed in timber dept.

Corner found and tagged. Consists of old stump w/chopped out withness-chopped out before fire of 1940. Iron pipe in ground, also old brushing around. Not definite but since it lines up w/property lines on Dee flat it is thought to be original. By J.C.M. April 10, 1953 taken from a field map sheet also.

6. Signed H.E.J. Title _____ Date Feb. 1960



Index
File No. L-1

CORNER RECORD (SEARCH)
(Ref. FSM 7151.4)

Tract or
Survey No. _____ Cor.
No. _____

T 1N R. 9E R.D. Hood River County Hood River
Merid. Willamette N.F. Mt. Hood State Oregon

CORNER DIAGRAM

DESCRIBE CORNER MONUMENT FOUND

None

DESCRIBE BEARING TREES OR OTHER OFFICIAL ACCESSORIES FOUND

Orig. 10" now 13" Hemlock snag 30' tall S70W-7.9 feet
scribing $\frac{1}{4}$ S visible.

PHOTO IDENTIFICATION DATA

Photo No. _____
Filed At. _____
Object Ident. _____
Ident. By _____
Signature

DESCRIBE CORNER LOCATION RELATIVE TO NEAR-BY FEATURES, ALSO HOW TO REACH CORNER

Corner is located N30W 250 feet from switchback in dirt spur
which begins at the switchback of N118C.

PLANE COORDINATE POSITION DATA

State _____ Zone _____
X _____
Y _____
Estab. By _____
Agency

Signature

Title
Land Surveyor

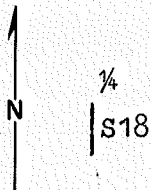
Division

Headquarters

Date

Larry D. Bishop

8-80 7100-52 (3/68)



CORNER RECORD (PERPETUATION)

MONUMENT : DESCRIBE NEW MONUMENT SET, OR WORK DONE TO PRESERVE EXISTING MONUMENT

Set 2½" x 30" Gal. Steel Pipe with 2½" Brass Cap.

ACCESSORIES : DESCRIBE NEW BT'S WITNESS OBJECTS ETC. ESTABLISHED, OR WORK DONE TO PRESERVE EXISTING EVIDENCE

R/R spike in center of 38" D-Fir stump S30E-32.8'.
Red paint & BT signs on all BT's.
Set guard post with signs 54-2A & 54-4.

Work Done By Larry D. Bishop Title Surveyor Date 8-80 State Registration No. 896
or Agency

Certified Cor. Record Prepared ? Yes No Filed At: _____ Date _____

REMARKS

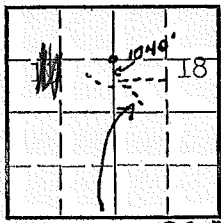
Index File No. T. R. M. Tract or Surv. No. Cor. 12 13

LAND CORNER RECORD

5680-2

1. T. 1N R. 8&9E No. L-1 Cor. $\frac{1}{4}$ Mer. WM State Oregon (Rectangular) N. F. Mt. Hood Dist. Hood River

2. Corner Status
COMMON TO SECS. ~~13~~ 18



BLOW DOWN
RIDGE TRAIL

3. Original Description _____ Vol. _____ Page _____ Where Recorded _____

4. Description of Corners: ?

7. Photo Identification

Photo No. _____
Ident. By: _____

5. Investigation Notes:

$\frac{1}{4}$
S

Species Hemlock
Diameter 10"
Bearing West
Distance 6'

8. Plane Coordinate Position Data

State _____ Zone _____
X _____
Y _____
Estab. By _____
Field Book No. _____
Where Filed _____

Believed to be a genuine Land Office Corner. Section line marker between Secs. 13 & 18 is on a tree on the Blow Down Ridge Trail located 1040' S from $\frac{1}{4}$ Corner.

B.T. found by Harold Captain, March 1960 & documented on field map sheet, H.R. Co. For. Resource Inventory records filed in Timber Dept

9. Evaluation

Authentic _____
Needs Verif. Monument _____
Re-estab. Survey _____
Land Status _____

6. Signed Van B. Embree Title Guard Date May 26, 1944



L-1

SECTION OR SUBDIVISION 18

CORNER No.20A.....

TWP.....M....., RANGE.....9E....., W.M.

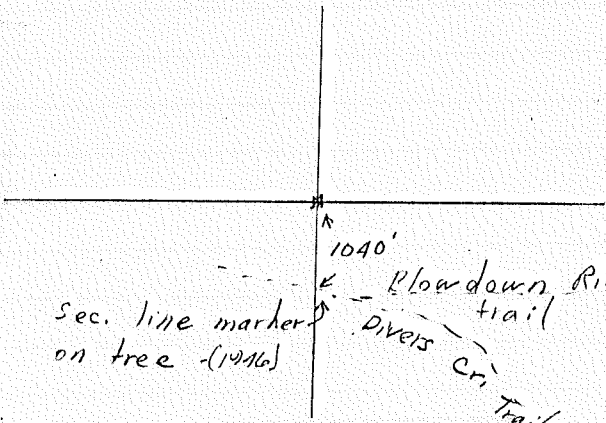
CORNER DESCRIPTION

W 1/4 Cor

BT - Hemlock 6' W

mhd. 1/4 S

Ed. by V.B.F., May, 1946




Sec. line marker on tree (1916)

1040'
Blowdown Ridge trail
Divers Cr Trail

W.O. REF. _____

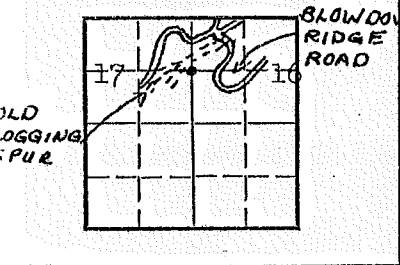
OF



LAND CORNER RECORD

1. T 1N R 9E No. L9 Cor. 1/4 Mer. WM State Oregon (Rectangular) N. F. Mt. Hood Dist. Hood River

2. Corner Status
Common to 16 and 17



7. Photo Identification
Photo No. _____
Ident. By: _____

8. Plane Coordinate Position Data
State _____ Zone _____
X _____
Y _____
Estab. By _____
Field Book No. _____
Where Filed _____

9. Evaluation
Authentic _____
Needs Verif. Monument
Re-estab. Survey
Land Status _____

3. Original Description _____ Vol. _____ Page _____ Where Recorded _____

4. Description of Corners: Corner consists of a stake & pile of rocks. Not original corner. Dimensions above ground 4'. Pile of rocks & stake in old roadbed.

5. Investigation Notes:

Broken	Tree	Stump
	B.T.	B.T.
Species	Hemlock	Hemlock
Diameter	20"	20"
Bearing	N50°E	S30°W
Distance	9'	12'

Believed to be a genuine Land Office Corner. The original corner is gone. An old road bed where corner should be. A pile of rocks & stake set where original corner should be. Metal Location Post is on a old D. Fir stub 16' high 36" diameter on the N.E. side from which this Corner bears 70° 20'. This 1/4 corner is in old logging between switchback on main road and old logging spur as shown on sketch. This corner is located in the lowest part of a slight ravine

6. Signed J.D. Pedersen Title Dist. Ass't. Date July 26, 1955

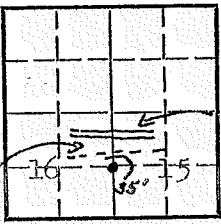


LAND CORNER RECORD

1. T 1N R 9E No. L13 Cor. 1/4 Mer. WM State Oregon (Rectangular) N. F. Mt. Hood Dist. Hood River

2. Corner Status

Common to 15 and 16



Approximate
Blow Down
Ridge Road

BLOW DOWN RIDGE TRAIL

7. Photo Identification

Photo No. _____
Ident. By: _____

8. Plane Coordinate Position Data

State _____ Zone _____
X _____
Y _____
Estab. By _____
Field Book No. _____
Where Filed _____

9. Evaluation

Authentic _____
Needs Verif. _____ Monument _____
Re-estab. _____ Survey _____
Land Status _____

3. Original Description _____ Vol. _____ Page _____ Where Recorded _____


4. Description of Corners: Corner consists of a no corner found.

5. Investigation Notes:

Overgrown
Species White Fir
Diameter 12"
Bearing W

Not believed to be a genuine Land Office Corner. No actual corner found but location probably correct judging by bearing tree. Several roads have been built since this map was made but no records of them. V.B.E., 1951

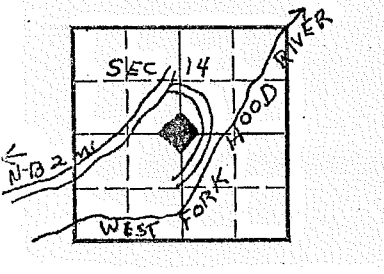
6. Signed Van B. Embree Title Guard Date 2/5/44



LAND CORNER RECORD
(Rectangular)

1. T LN R OE No L-19 Cor. 1/4 Mer. W State Oregon N. F. Mt. Hood Dist. Hood River

2. Corner Status



7. Photo Identification

Photo No. _____
Ident. By: _____

8. Plane Coordinate Position Data

State _____ Zone _____
X _____
Y _____
Estab. By _____
Field Book No. _____
Where Filed _____

9. Evaluation


Authentic
Needs Verif. Monument _____
Re-estab. _____ Survey _____
Land Status _____

3. Original Description _____ Vol. _____ Page _____ Where Recorded _____

4. Description of Corners:
SE cor. S $\frac{1}{2}$ NW $\frac{1}{4}$. A wooden stake 20" above ground.

From which bears:
5. Investigation Notes:
A D fir 21" dbh, N65° W, 19' distant. Iron marks visible-in good
In good condition.
A D fir 25" dbh S25° W, 9' distant. No iron marks visible. Good
condition
Believed to be a Geo. Frey (county surveyor) corner. C 1962
Is an accepted corner, used by adjacent owners for many years.
After crossing W Fk bridge take 1st road right (NE)
ribbons from campground to corner. Approx. 300'

6. Signed Eric Nance Title contractor Date 9/20/76 *JK*

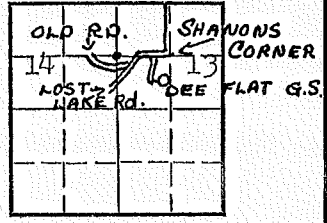


LAND CORNER RECORD

5680-2

1. T. 1N R. 9E No. L21 Cor. 1/4 Mer. WM State Oregon (Rectangular) N. F. Mt. Hood Dist. Hood River

2. Corner Status
Common to Secs. 13 & 14



3. Original Description _____ Vol. _____ Page _____ Where Recorded _____

4. Description of Corners: Corner consists of a stake (pipe 1940) in place. Poor condition. Dimensions above ground 2x2x24". No marks found.

7. Photo Identification
Photo No. _____
Ident. By: _____

5. Investigation Notes:
B.T.
Species D. Fir Stump (rotten)
Diameter 24"
Bearing N33°E
Distance 9'
Not believed to be a genuine Land Office Corner. Stake not original corner. Bearing stump o.k. but is about to dissappear. Has disappared 1950. Section line marker between Secs. 13 & 14 is on a post on the Lost Lake Road located South from 1/4 Corner. This corner is just North of old road at west side of Dee Flat. Just past where the Lost Lake road turns off to SW.

8. Plane Coordinate Position Data
State _____ Zone _____
X _____
Y _____
Estab. By _____
Field Book No. _____
Where Filed _____

9. Evaluation
Authentic _____
Needs Verif. _____ Monument _____
Re-estab. _____ Survey _____
Land Status _____

6. Signed Van B. Embree Title Guard Date _____



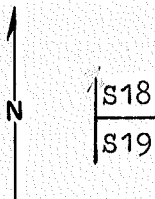
Index
 File No. N-1
 T 1N R. 9E R.D. Hood River County Hood River
 Merid. Willamette N.F. Mt. Hood State Oregon

CORNER RECORD (SEARCH)

(Ref. FSM 7151.4)

Tract or
 Survey No. _____
 Cor.
 No. _____

CORNER DIAGRAM



DESCRIBE CORNER MONUMENT FOUND

None

DESCRIBE BEARING TREES OR OTHER OFFICIAL ACCESSORIES FOUND

Orig. 30" now 32" D-Fir stump 5' high N88E-33.0 feet bark scribing T1N RPE \approx 18 BT visible.
 Orig. 40" now 44" D-Fir stump 6' high S45E-27.2' (record 32.3") bark scribing T1N visible.

PHOTO IDENTIFICATION DATA

Photo No. _____
 Filed At. _____
 Object Ident. _____
 Ident. By _____
Signature

DESCRIBE CORNER LOCATION RELATIVE TO NEAR-BY FEATURES, ALSO HOW TO REACH CORNER

Corner is located 250' South of Road #N-118C approx. 900 feet from the switchback to the East.

PLANE COORDINATE POSITION DATA

State _____ Zone _____
 X _____
 Y _____
 Estab. By _____
Agency

Signature
Larry D. Quinn

Title
 Land Surveyor

Division _____
 Headquarters _____

Date
 8-80

7100-52 (3/68)

CORNER RECORD (PERPETUATION)

MONUMENT : DESCRIBE NEW MONUMENT SET, OR WORK DONE TO PRESERVE EXISTING MONUMENT

Set 2½" x 30" Gal. Steel Pipe with 2½" Brass Cap.

9

ACCESSORIES : DESCRIBE NEW BT's WITNESS OBJECTS ETC. ESTABLISHED, OR WORK DONE TO PRESERVE EXISTING EVIDENCE

Set guard post with signs 54-2A & 54-4.
Added BT signs and red paint to BT's.

10

Work Done By Larry D. Bishop Title Surveyor Date 8-80 State Registration No. 896
or Agency

Certified Cor. Record Prepared ? Yes No Filed At: _____ Date _____

11

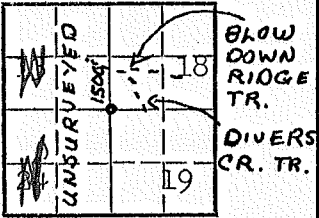
REMARKS

12

Index File No. T. R. M. Tract or Surv. No. Cor. 13

1. T. 1N R. 8-9E No. N-1 Cor. Sec. Mer. WM State Oregon (Rectangular) N. F. Mt. Hood Dist. Hood River

2. Corner Status
Common to ~~3, 24~~, 18, 19



3. Original Description _____ Vol. _____ Page _____ Where Recorded _____
4. Description of Corners: Corner consists of a rock in place. Good condition
No markings found.


7. Photo Identification
Photo No. _____
Ident. By: _____

5. Investigation Notes:
T1N T
R9E
S18
B.T. B.T.
Species D.Fir D.Fir
Diameter 40" 36"
Bearing N45°E S39°E
Distance 40' 25'
Believed to be a genuine Land Office Corner. Section line marker between Secs. 13 and 18 is on a tree on the Blow Down Ridge Trail located 1500' N from Sec. Cor. All evidence found by Harold Captain March 1960 & documented on field map sheet, H.R. Co. For. Resource Inventory records filed in Timber Dept.

8. Plane Coordinate Position Data
State _____ Zone _____
X _____
Y _____
Estab. By _____
Field Book No. _____
Where Filed _____

9. Evaluation
Authentic _____
Needs Verif. _____ Monument _____
Re-estab. _____ Survey _____
Land Status _____

6. Signed Van B. Embree Title Guard Date May 27, 1944



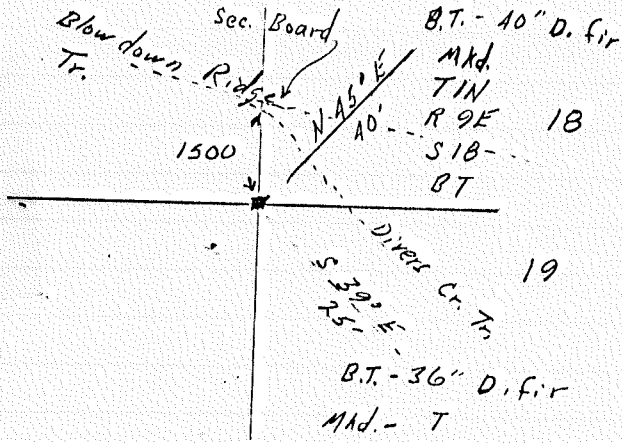
N-1

SECTION OR SUBDIVISION E 1/4
37/19

CORNER No. 70

TWP. 1 N, RANGE. 24, 9 E, W.M.

CORNER DESCRIPTION




B.T. - 40" D. fir
Mkd.
TIN
R 9E 18
S 18-
BT

Found by Geo. Frey
11-61. No Vent. P. 1011
given.
Rock
Ed. by V.P.E. - May 27, 1911

W.O. REF. _____

CARD..... OF

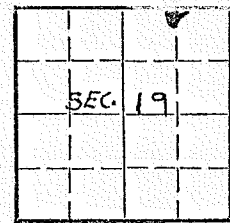


LAND CORNER RECORD

1. T. 1N R. 9E No. N-4 Cor. 1/16 Mer. W State Oregon (Rectangular) N. F. Mt. Hood Dist. Hood River

2. Corner Status

3. Original Description _____ Vol. _____ Page _____ Where Recorded _____



Mosquito Cr. Rd.
N-13-7

4. Description of Corners: 1/16 corner C-N, 20 ^{ch} W ^{ch}

1 1/2" iron pipe, 2' above ground. Aluminum cap stamped:

H.R. Co. corner
Geo. Frey ~~1962~~

1/16 S
2319

from which bears:

7. Photo Identification

5. Investigation Notes:

A W Hem stump 18" dia. N24°E, 2' distant. stump is in poor condition, Rotted, falling apart, Blazed, Scribed

1/6 S18

Photo No. _____

~~Not a GEO corner~~

Ident. By: _____

1/4 mile west of sec. corn. ¹⁸¹⁷/₁₉₁₂₀ ~~Mosquito Cr. Rd spur~~
follow ribbons 150' from road to corner. ~~Blowdown Ridge Rd.~~
~~from N1B, 3.5 mile~~

8. Plane Coordinate Position Data

State _____ Zone _____

X _____

Y _____

Estab. By _____

Field Book No. _____

Where Filed _____

9. Evaluation

Authentic _____

Needs Verif. _____ Monument _____

Re-estab. _____ Survey _____

Land Status _____

6. Signed Eric Nance Title corner contractor Date 9/20/76

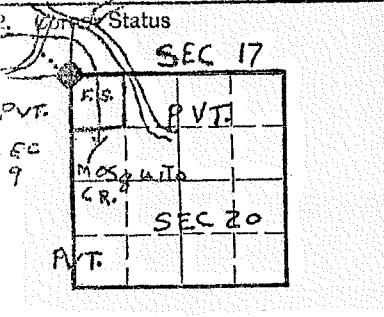
3N



LAND CORNER RECORD

5680-2

T IN R 9E No N-5 Cor. Sec Mer. W State Oregon (Rectangular) N. F. Mt. Hood Dist. Hood River



3. Original Description _____ Vol. _____ Page _____ Where Recorded _____

4. Description of Corners: Sec cor. 1 1/2" iron pipe, 20" above ground, aluminum cap marked: FIN R9E
1817
1920
2319 An iron fence post 3' above ground.

From which bears: _____

5. Investigation Notes:

A silver fir 9" dbh, N60°W, 10' distant. Blaze partly overgrown, ~~iron~~ marks visible, Good condition.

A silver fir 8" dbh S27°W. Blaze partly overgrown, ~~iron~~ marks visible, good condition

A W Fir 9" dbh S 34°E, 21' distant, Blaze partly overgrown, ~~Iron~~ marks visible, good condition

A W fir 6" dbh N54°E, 9' distant, Blaze partly overgrown, ~~iron~~ marks visible.

~~Not believed to be GLO corner.~~

Take Blown R. Rd. 3.5 mi. Follow ribbons to corner.

8. Plane Coordinate Position Data

State _____ Zone _____

X _____

Y _____

Estab. By _____

Field Book No. _____

Where Filed _____

9. Evaluation

Authentic _____

Needs Verif. Monument _____

Re-estab. Survey _____

Land Status _____

6. Signed Eric Hance Title corner contractor Date 9/20/76

3N

12

Index
File No. N-17

CORNER RECORD (SEARCH)

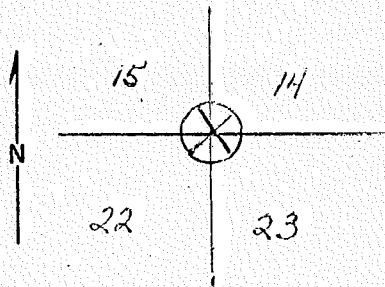
Tract or
Survey No. _____

Section Cor.
Cor. 14, 15,
No. 22, 23

T 1N R. 9E
Merid. Willamette

R.D. _____ County Hood River
N.F. Mt. Hood State Oregon

CORNER DIAGRAM



DESCRIBE CORNER MONUMENT FOUND

DESCRIBE BEARING TREES OR OTHER OFFICIAL ACCESSORIES FOUND ²
Rock-Iron bar in place, good condition, 1x1x6" above ground. No markings found. Mound of rock is located at base of bar. All bearing trees destroyed by fire. Believed to be genuine. Corner was found when the bearing trees were standing. Section line marker between Secs. 22 & 23 on a post on Lost Lake Road 250' S from sec. cor.

PHOTO IDENTIFICATION DATA

Photo No. _____
Filed At. _____
Object Ident. _____
Ident. By _____
Signature ⁷

DESCRIBE CORNER LOCATION RELATIVE TO NEAR-BY FEATURES, ALSO HOW TO REACH CORNER ³

PLANE COORDINATE POSITION DATA

State _____ Zone _____
X _____
Y _____
Estab. By _____
Agency ⁸

Signature
Van B. Embree


Title
Fire Control Aid

Division

Headquarters

Date
June 1, 1945

7100-52
REV. 65 5



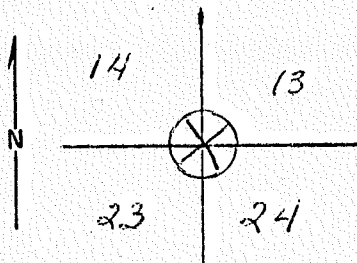
Index
File No. N 21
T 1N R. 9E
Merid. Willamette

CORNER RECORD (SEARCH)

Tract or
Survey No. _____
Section Cor.
Cor. 13, 14,
No. 23, 24

R.D. _____ County Hood River
N.F. Mt. Hood State Oregon

CORNER DIAGRAM



DESCRIBE CORNER MONUMENT FOUND

DESCRIBE BEARING TREES OR OTHER OFFICIAL ACCESSORIES FOUND ² Iron Pipe & Stake in place, good condition. Pipe 2"x20", stake 4x4x24" above ground. Card. position L 57 Diag. Position on NE side S 13. No bearing trees. Not genuine. Corner was established by Oregon Lbr.

PHOTO IDENTIFICATION DATA

Photo No. _____
Filed At. _____
Object Ident. _____
Ident. By _____
Signature ⁷

PLANE COORDINATE POSITION DATA

State _____ Zone _____
X _____
Y _____
Estab. By _____
Agency ⁸

DESCRIBE CORNER LOCATION RELATIVE TO NEAR-BY FEATURES, ALSO HOW TO REACH CORNER ³

Signature
Van B. Embree


Title
Guard

Division

Headquarters

Date
Feb. 27, 1946

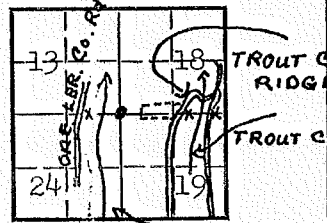
⁴
7100-52
REV. 65 ⁵



LAND CORNER RECORD

1. T. 1N R. 9&10E No. N.25 Cor. Sec Mer. WM State Oregon (Rectangular) N. F. Mt. Hood Dist. Hood River

2. Corner Status
Common to 13, 24, 18 & 19



MIDDLE FK. HOOD RIVER

7. Photo Identification
Photo No. _____
Ident. By: _____

8. Plane Coordinate Position Data
State _____ Zone _____
X _____
Y _____
Estab. By _____
Field Book No. _____
Where Filed _____

9. Evaluation
Authentic _____
Needs Verif. _____ Monument _____
Re-estab. _____ Survey _____
Land Status _____


3. Original Description _____ Vol. _____ Page _____ Where Recorded _____

4. Description of Corners: Corner consists of a stake & iron rod. Stake painted red 1950 V.B.E. Dimensions above ground stone 4x4, rod 11x10.
diagonal position

SEC. COR.			
13	24	19	18
NW	SW	SE	NE

5. Investigation Notes: Sec _____ Grown Over _____
18
Species W. Fir (dead) D. Fir
Diameter (8' high) 14" 34"
Bearing N60°W
Distance 12'
Believed to be a genuine Land Office Corner. Replacement but, probably correct location. V.B.E. 1950. Section line markers as indicated. No distances recorded.

6. Signed S. Walters Title D.R. Date 9/24/45



Index

File No. P-1

CORNER RECORD (SEARCH)

(Ref. FSM 7151.4)

Tract or

Survey No. _____

Cor.

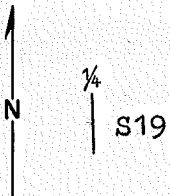
No. _____

T 1N R. 9ER.D. Hood River County Hood RiverMerid. WillametteN.F. Mt. Hood State Oregon

CORNER DIAGRAM

DESCRIBE CORNER MONUMENT FOUND

No evidence of the original corner or its accessories exist.



DESCRIBE BEARING TREES OR OTHER OFFICIAL ACCESSORIES FOUND

PHOTO IDENTIFICATION DATA

Photo No. _____

Filed At. _____

Object Ident. _____

Ident. By _____

Signature

PLANE COORDINATE POSITION DATA

State _____ Zone _____

X _____

Y _____

Estab. By _____

Agency

DESCRIBE CORNER LOCATION RELATIVE TO NEAR-BY FEATURES, ALSO HOW TO REACH CORNER

Corner is located one-half mile South of N118C, 900 feet West of switchback.

Signature

Title
Land Surveyor

Division

Headquarters

Date

8-80 7100-52 (3/68)

Larry D. Bishop

5

CORNER RECORD (PERPETUATION)

MONUMENT: DESCRIBE NEW MONUMENT SET, OR WORK DONE TO PRESERVE EXISTING MONUMENT

2½" x 30" Gal. Steel Pipe with 2½" Brass Cap in mound of stone.

ACCESSORIES : DESCRIBE NEW BT'S WITNESS OBJECTS ETC. ESTABLISHED, OR WORK DONE TO PRESERVE EXISTING EVIDENCE

5" Maple S70E-9.4 feet scribed ¼S19 upper blaze and a lower blaze scribed BT and with a 3/4" Brass Disk stamped PLS 896.

7" Maple S20 E-22.6 feet scribed ¼S19 upper blaze and a lower blaze scribed BT and with a 3/4" Brass Disk stamped PLS 896. BLAZE FACES WEST

Red paint & BT signs on BT's.

Work Done By Larry D. Bishop Title Surveyor Date 8-80 State Registration No. 896
or Agency

Certified Cor. Record Prepared ? Yes No Filed At: _____ Date _____

REMARKS

Set guard post with sign 54-2A & 54-4.

Index
File No. P 17

CORNER RECORD (SEARCH)

Tract or
Survey No. _____
 $\frac{1}{4}$ Corner
Cor. 22 & 23
No. _____

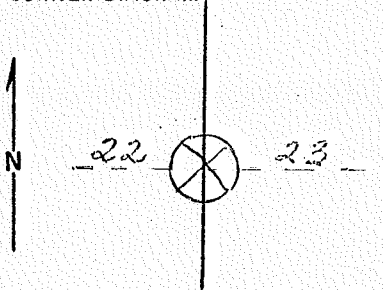
T 1N R. 9E

R.D. _____ County Hood River

Merid. Willamette

N.F. Mt. Hood State Oregon

CORNER DIAGRAM



DESCRIBE CORNER MONUMENT FOUND

DESCRIBE BEARING TREES OR OTHER OFFICIAL ACCESSORIES FOUND Stake good condition
above ground 3x3x24" marked $\frac{1}{4}$ on W side. Scription overgrown -
D.F. 16" dia. bearing S21°30'E dist. 15'; D.F. 10" dia. 10" bearing
S23°W dist. 12'. Not genuine. Replacement. Staff compass - chain
from sec. cor. 40 ch. N.

PHOTO IDENTIFICATION DATA

Photo No. _____
Filed At. _____
Object Ident. _____
Ident. By _____
Signature

DESCRIBE CORNER LOCATION RELATIVE TO NEAR-BY FEATURES, ALSO HOW TO REACH CORNER

PLANE COORDINATE POSITION DATA

State _____ Zone _____
X _____
Y _____
Estab. By _____
Agency

Signature
Eric Nance


Title
Guard

Division

Headquarters

Date
Feb. 28, 1946

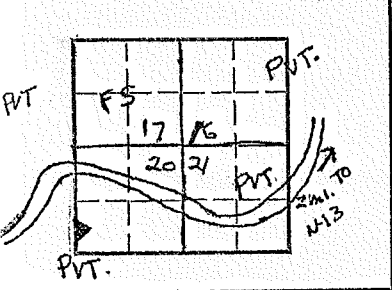
7100-52
REV. 65



LAND CORNER RECORD

1. T 1N R 9E No. Q-5 Cor. 1/16 Mer. W State Oregon (Rectangular) N. F. Mt. Hood Dist. Hood River

2. Corner Status



7. Photo Identification

Photo No. _____
Ident. By: _____

8. Plane Coordinate Position Data

State _____ Zone _____
X _____
Y _____
Estab. By _____
Field Book No. _____
Where Filed _____

9. Evaluation

Authentic NO
Needs Verif. \ Monument _____
Re-estab. Survey _____
Land Status _____

3. Original Description _____ Vol. _____ Page _____ Where Recorded _____


4. Description of Corners:
1/16 cor. 60N, 20W, Sec. 20 TLN, R9E. corner location identified by R.L. Lewis and Eric Nance from previous knowledge of pipe which marked the corner. Pipe appears to have been lost in a slip-out.

5. Investigation Notes:

Stake set in exact location of lost pipe. Lined by blazes on standing timber.
No BTs
Adjacent landowners have used this corner for many years.
Take Blowdown Ridge Road from N13. Turn left at Mosquito Cr. Rd. Junction R/WB ribbon on road.
Hike down line 400' to corner. Use FS map.

6. Signed Eric Nance Title corner contractor Date 9/20/76

3M



1-2

Index
File No. R-1

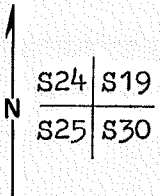
CORNER RECORD (SEARCH)

(Ref. FSM 7151.4)

Tract or Survey No. _____ Cor. No. _____

T 1N R. 9E R.D. Hood River County Hood River
Merid. Willamette N.F. Mt. Hood State Oregon

CORNER DIAGRAM



DESCRIBE CORNER MONUMENT FOUND

No evidence of the original corner or its accessories exist.

DESCRIBE BEARING TREES OR OTHER OFFICIAL ACCESSORIES FOUND

PHOTO IDENTIFICATION DATA

Photo No. _____
Filed At. _____
Object Ident. _____
Ident. By _____
Signature

DESCRIBE CORNER LOCATION RELATIVE TO NEAR-BY FEATURES, ALSO HOW TO REACH CORNER

Corner is located 850 feet North of N118, 300 feet West of sharp bend.

PLANE COORDINATE POSITION DATA

State _____ Zone _____
X _____
Y _____
Estab. By _____
Agency

Signature
Larry D. Birdsong

Title
Land Surveyor

Division

Headquarters

Date
8-80

7100-52 (3/68)

CORNER RECORD (PERPETUATION)

MONUMENT: DESCRIBE NEW MONUMENT SET, OR WORK DONE TO PRESERVE EXISTING MONUMENT

Set 2½" x 30" Gal. Steel Pipe with a 2½" Brass Cap in mound of stone.

9

ACCESSORIES: DESCRIBE NEW BT'S WITNESS OBJECTS ETC. ESTABLISHED, OR WORK DONE TO PRESERVE EXISTING EVIDENCE

5" Cedar N89E-44.8 feet scribed T1N R9E S19 upper blaze and a lower blaze scribed BT and with a 3/4" Brass Disk stamped PLS 896.

6" Wh. Fir S7E-32.1 feet scribed T1N R9E S30 upper blaze and a lower blaze scribed BT and with a 3/4" Brass Disk stamped PLS 896.

8" Wh. Fir S70W-19.0 feet scribed T1N R8E S25 upper blaze and a lower blaze scribed BT and with a 3/4" Brass Disk stamped PLS 896.

8" Hemlock N22W-36.3 feet scribed T1N R8E S24 upper blaze and a lower blaze scribed BT and with a 3/4" Brass Disk stamped PLS 896.

10

Work Done By Larry D. Bishop Title Surveyor Date 8-80 State Registration No. 896
or Agency _____

Certified Cor. Record Prepared ? Yes No Filed At: _____ Date _____

11

REMARKS

Set guard post with signs 54-2A & 54-4.
Red paint and BT signs on all BT's.

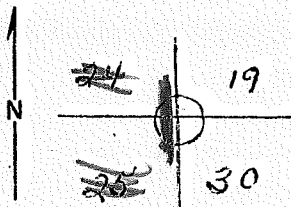
12

Index File No. T. R. M. Tract or Surv. No. Cor. 13

CORNER RECORD (SEARCH)

Tract or
Survey No. _____Cor.
No. 24, 25, 19, 30Index
File No. R-1T 1N R. 9ER.D. _____ County Hood RiverMerid. WillametteN.F. Mt. Hood State Oregon

CORNER DIAGRAM



DESCRIBE CORNER MONUMENT FOUND

Rock

2

DESCRIBE BEARING TREES OR OTHER OFFICIAL ACCESSORIES FOUND

W.F. 12" dia. bearing SE 10ft.

D.F. stump 24" dia. bearing N.W. 15 ft.

W.F. 20" dia. bearing S.W. 6ft.:

6

PHOTO IDENTIFICATION DATA

Photo No. _____

Filed At. _____

Object Ident. _____

Ident. By _____

Signature

7

PLANE COORDINATE POSITION DATA

State _____ Zone _____

X _____

Y _____

Estab. By _____

Agency

8

DESCRIBE CORNER LOCATION RELATIVE TO NEAR-BY FEATURES, ALSO HOW TO REACH CORNER

THIS INFORMATION TAKEN FROM FIELD MAP SHEET, HOOD RIVER COUNTY
FOREST RESOURCE INVENTORY RECORDS IN TIMBER DEPT.

4

Signature
Eric S. Nance

Title

Division
Timber

Headquarters

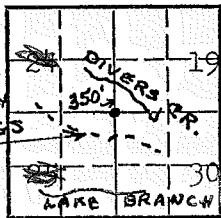
Date
March 19607100-52
REV. 65 5

LAND CORNER RECORD

5680-2

1. T1N R8E No. R-1 Cor. Sec Mer. WM State Oregon N. F. Mt. Hood Dist. Hood River

2. Corner Status
COMMON TO 24, 25, 19, 30



3. Original Description _____ Vol. _____ Page _____ Where Recorded _____

4. Description of Corners: Corner consists of a rock in place. Good condition. Dimensions above ground 10"x10"x8". No markings found.

5. Investigation Notes:

T1N	T	T1N
R8E	S	R9E
S24		S30
B.T.	B.T.	B.T.

Species	D. Fir(stump)	W. Fir	W. Fir
Diameter	24"	20"down	12"down
Bearing	NW	SW	SE
Distance	15'	6'	10'

Believed to be a genuine Land Office Corner. Follow Oregon Lumber Co Logging road to boundary line mark. Follow marked line south to corner. This corner should be re-marked as the 3 bearing trees are in bad condition.

7. Photo Identification

Photo No. _____
Ident. By: _____

8. Plane Coordinate Position Data

State _____ Zone _____
X _____
Y _____
Estab. By _____
Field Book No. _____
Where Filed _____

9. Evaluation

Authentic _____
Needs Verif. _____ Monument _____
Re-estab. _____ Survey _____
Land Status _____

6. Signed Van B. Embree Title Guard Date 4/17/44

27

28

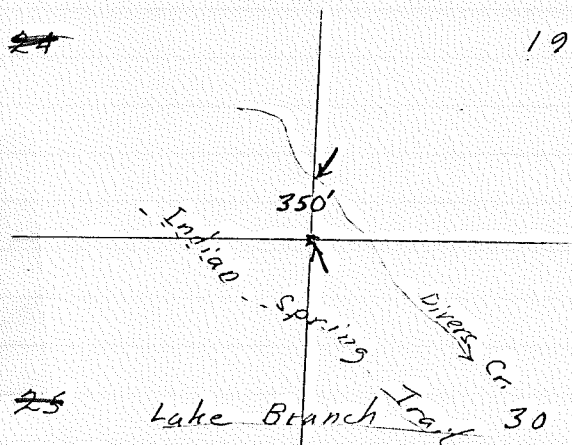
R-1

SECTION OR SUBDIVISION

CORNER No. 207

TWP. 1N, RANGE 9E, W.M.

CORNER DESCRIPTION



Sec. Cor
 10" x 10" x 8" rock
 R.T.S - 24" D. Fir stump,
 N.W. 15' mhd. T.N. R.B.E.
 S 24 RT ; 20" down W.
 Fir SW 6' mhd. T-S-B.T.
 12" down W. Fir SE 10' mhd
 T.N. - R.B.E. - S. 30 - B.T.
 Ed. by V. B. E. 4/17/44

W.O. REF.

See back

OVER CARD OF

Follow Ore. Lum. Co. log rd. to boundary
line mark - follow marked line S. to cor.
BT's in bad condition

207

LAND CORNER RECORD

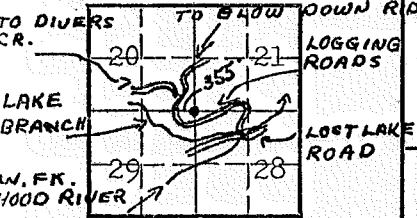
(Rectangular)

1. T 1N R 9E No. R9 - Cor. SecMer. WM State Oregon N. F. Mt. Hood Dist. Hood River

2. Corner Status
COMMON TO 20, 21, 28 & 29

3. Original Description Vol. Page Where Recorded

4. Description of Corners: Corner consists of a iron pipe in place. Good condition. Dimensions above ground 1 1/2"x8".



5. Investigation Notes: ALL MARKINGS BURNED OUT

7. Photo Identification
Photo No. _____
Ident. By: _____


Species	D. Fir (snag)	D.F. Stump
Diameter	18"	24"
Bearing	N5°W	S25°W
Distance	10'	10'

8. Plane Coordinate Position Data
State _____ Zone _____
X _____
Y _____
Estab. By _____
Field Book No. _____
Where Filed _____

Believed to be a genuine Land Office corner. Section line marker between Secs. 20 and 29 is on a tree on the Blow Down Ridge Road located 355' W from Sec. Cor.

9. Evaluation
Authentic _____
Needs Verif. _____ Monument _____
Re-estab. _____ Survey _____
Land Status _____

6. Signed Van B. Embree Title Guard Date May 25, 1944



LAND CORNER RECORD

5680-2

1. T 1N R 9E No. R 11 Cor. 1/4 Mer. WM State Oregon (Rectangular) N. F. Mt. Hood Dist. Hood River

2. Corner Status
COMMON TO 21 & 28

3. Original Description _____ Vol. _____ Page _____ Where Recorded _____

4. Description of Corners: Corner consists of a stake & mound of stones in place. Good condition. Dimensions above ground ? inches.

5. Investigation Notes:

Species	Doug Fir	Doug Fir
Diameter	?	?


Believed to be a genuine Land Office Corner. Section line marker is on a post on the Lost Lake Road from which this Corner bears West 470'. The roads shown here have been changed since this record was made. V.B.E. 1951

7. Photo Identification
Photo No. _____
Ident. By: _____

8. Plane Coordinate Position Data
State _____ Zone _____
X _____
Y _____
Etab. By _____
Field Book No. _____
Where Filed _____

9. Evaluation
Authentic _____
Needs Verif. Monument
Re-estab. Survey
Land Status _____

6. Signed Van B. Embree Title Guard Date 2/5/44



Index

File No. T-1

CORNER RECORD (SEARCH)

(Ref. FSM 7151.4)

Tract or

Survey No. _____

Cor.

No. _____

T 1N R. 9E

R. D. Hood River

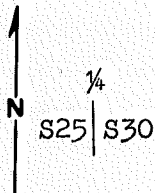
County Hood River

Merid. Willamette

N. F. Mt. Hood

State Oregon

CORNER DIAGRAM



DESCRIBE CORNER MONUMENT FOUND

None

DESCRIBE BEARING TREES OR OTHER OFFICIAL ACCESSORIES FOUND

Found 60" D-Fir stump within 20 feet of proportioned position-accepted as the original BT S85E, 4.6 feet.

PHOTO IDENTIFICATION DATA

Photo No. _____

Filed At. _____

Object Ident. _____

Ident. By _____

Signature

PLANE COORDINATE POSITION DATA

State _____ Zone _____

X _____

Y _____

Estab. By _____

Agency

DESCRIBE CORNER LOCATION RELATIVE TO NEAR-BY FEATURES, ALSO HOW TO REACH CORNER

Corner is located 150 feet North of Road N13 one mile West of bridge across Divers Creek.

Signature
Larry D. Bishop

Title
Land Surveyor

Division

Headquarters

Date
8-80

7100-52 (3. 68)

CORNER RECORD (PERPETUATION)

MONUMENT: DESCRIBE NEW MONUMENT SET, OR WORK DONE TO PRESERVE EXISTING MONUMENT

Set 2½" x 30" Gal. Steel pipe with 2½" Brass Cap in a mound of stone.

ACCESSORIES : DESCRIBE NEW BT'S WITNESS OBJECTS ETC. ESTABLISHED, OR WORK DONE TO PRESERVE EXISTING EVIDENCE

R/R spike in the center of the original BT stump S85E, 4.6'.
7" D-Fir N10W, 7.3' scribed ¼ S25 upper blaze and a lower blaze scribed BT and with
a ¾" Brass Disk stamped PLS 896.
Set guard post with sign 54-2A & 54-4.
Red paint and BT signs on BT's.

Work Done By Larry D. Bishop Title Surveyor, Date 8-80 State Registration No. 896
or Agency _____
Certified Cor. Record Prepared? Yes No Filed At: _____ Date _____

REMARKS

Index File No. T. R. M. Tract or Surv. No. Cor.

USDA-FOREST SERVICE

Index
File No. V-1

CORNER RECORD (SEARCH)

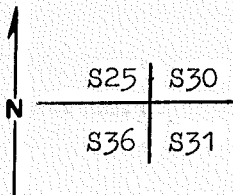
(Ref. FSM 7151.4)

Tract or
Survey No. _____ Cor.
No. _____

T 1N R. 9E
Merid. Willamette

R.D. Hood River County Hood River
N.F. Mt. Hood State Oregon

CORNER DIAGRAM



DESCRIBE CORNER MONUMENT FOUND

1½" Steel pipe with 2" Alum. cap with +.

DESCRIBE BEARING TREES OR OTHER OFFICIAL ACCESSORIES FOUND

Orig. 26" now uprooted D-Fir snag 26"-hole bears N45W-4.6'.

PHOTO IDENTIFICATION DATA

Photo No. _____
Filed At. _____
Object Ident. _____
Ident. By _____
Signature

DESCRIBE CORNER LOCATION RELATIVE TO NEAR-BY FEATURES, ALSO HOW TO REACH CORNER

From the sharp bend in road S100-B approx. one mile from its junction with S100, go West 200' to skid road North. Follow skid road North and East 750' to cutting line- corner is 200' South.

PLANE COORDINATE POSITION DATA

State _____ Zone _____
X _____
Y _____
Estab. By _____
Agency

Signature

Title
Land Surveyor

Division

Headquarters

Date
8-80

7100-52 (3. 68)

CORNER RECORD (PERPETUATION)

MONUMENT: DESCRIBE NEW MONUMENT SET, OR WORK DONE TO PRESERVE EXISTING MONUMENT

Set 2 1/2" x 30" Gal. Steel pipe with a 2 1/2" Brass cap in mound of stone.

ACCESSORIES : DESCRIBE NEW BT'S WITNESS OBJECTS ETC. ESTABLISHED, OR WORK DONE TO PRESERVE EXISTING EVIDENCE

R/R spike in the center of a 28" D-Fir stump N21W-6.3 feet.

R/R spike in the center of a 28" D-Fir stump S78E-19.5feet.

16" Hemlock N62E-49.2 feet scribed T1N R9E S30 upper blaze and a lower blaze scribed BT and with a 3/4" Brass Disk stamped PLS 896.

Set guard post with signs 54-2A & 54-4.

Red paint and BT signs on BT's.

Work Done By Larry D. Bishop Title Surveyor Date 8-80 State Registration No. 896 or Agency _____

Certified Cor. Record Prepared ? Yes _____ No Filed At: _____ Date _____

REMARKS

Index File No. _____ T. _____ R. _____ M. _____ Tract or Surv. No. _____ Cor. _____

Ind. File No. V-1

CORNER RECORD (SEARCH)

Tract or Survey No.

Section Cor.

Cor. 30, 31, 25, 36

T. 1N R. 9E

R.D.

County

Hood River

Merid. Willamette

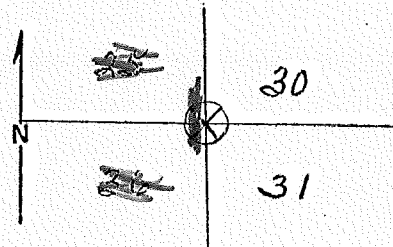
N.F.

Mt. Hood

State

Oregon

CORNER DIAGRAM



DESCRIBE CORNER MONUMENT FOUND

Pipe with brass cap.

2

DESCRIBE BEARING TREES OR OTHER OFFICIAL ACCESSORIES FOUND

PHOTO IDENTIFICATION DATA

Photo No. _____
Filed At. _____
Object Ident. _____
Ident. By _____
Signature

DESCRIBE CORNER LOCATION RELATIVE TO NEAR-BY FEATURES, ALSO HOW TO REACH CORNER

2 B.T.S.

3

PLANE COORDINATE POSITION DATA

State _____ Zone _____
X _____
Y _____
Estab. By _____
Agency

THIS INFORMATION TAKEN FROM FIELD MAP SHEET, HOOD RIVER COUNTY FOREST RESOURCE INVENTORY RECORDS IN TIMBER DEPT.

4

Signature
Eric S. Nance

Title

Division

Headquarters


Timber

Date

March 1960

7100-52

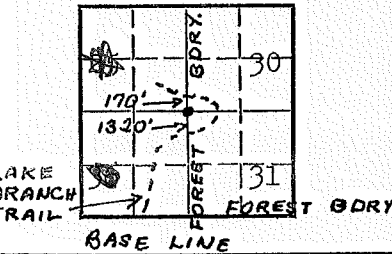
REV. 65 5



LAND CORNER RECORD

1. T. 1N R. 9E No. V-1 Cor. Sec Mer. WM State Oregon (Rectangular) N. F. Mt. Hood Dist. Hood River

2. Corner Status COMMON TO 30, 31, 25 & 36



3. Original Description Vol. Page Where Recorded

4. Description of Corners: Corner consists of a rock in place. Good condition.

5. Investigation Notes:

T1N	Scribed	} RCS 1-11-55
R9E	on	
S31	bark	
Species	D.F. Snag	
Diameter	16"	22"
Believed to be a genuine Land Office Corner.		

7. Photo Identification
Photo No. _____
Ident. By: _____

8. Plane Coordinate Position Data
State _____ Zone _____
X _____
Y _____
Estab. By _____
Field Book No. _____
Where Filed _____

9. Evaluation
Authentic _____
Needs Verif. _____ Monument _____
Re-estab. _____ Survey _____
Land Status _____

6. Signed Van B. Embree Title Guard Date 2/5/44

12

13

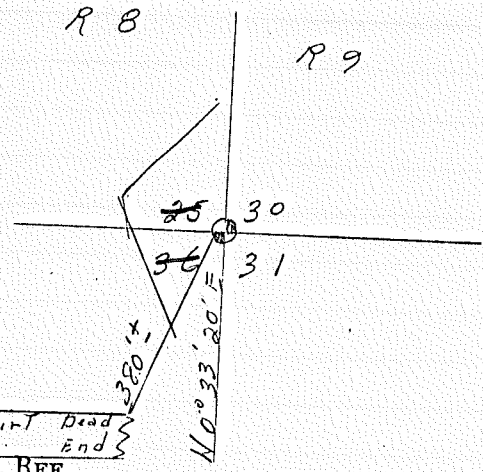
V-1

SECTION OR SUBDIVISION 30-31

TWP..... 1N....., RANGE..... 9..... E, W.M.

R 8

R 9



10' dirt Dead End Rd.

W.O. REF.

Tennessee #3737 Cor # 258

See book

CORNER No. 91

CORNER DESCRIPTION

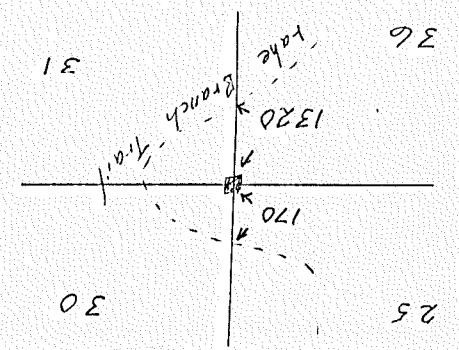
NW Cor Sec 31
fd 1 1/2" Pipe w/cap

Y - 683,619.03

X - 1,678,251.48

CARD..... OF

Sec. Cor.
 Rock - fd. by V.B.F. - 2/15/44
 R.T's
 16" D. fir snag
 TIN R9E S31
 R.G.S.
 11/11/55
 22" D. fir snag
 scribed on bark



V-1

SECTION OR SUBDIVISION 30-31

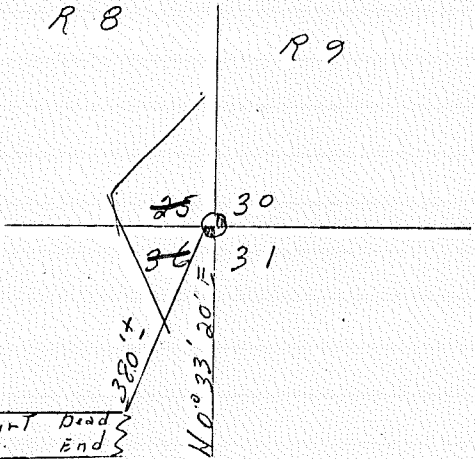
CORNER No. 91

TWP..... 1 N., RANGE..... 9 E., W.M.

CORNER DESCRIPTION

R 8

R 9



NW Cor Sec 31
fd 1 1/2" Pipe w/cap

Y = 683,619.03
X = 1,678,251.48


10' dirt Dead End

W.O. REF. _____

Tennessee #3737 Cor # 258

see book

CARD..... OF



Sec. Cor.

Rock - Fcl. by V.B.F. - 2/15/44

B.T.'s

16" D. fir snag

TIN. R9E S31

22" D. fir snag

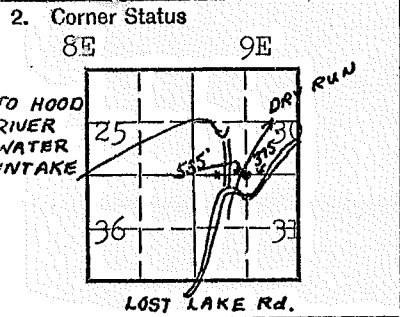
scribed on bark

R.C.S.
1/11/55

LAND CORNER RECORD
(Rectangular)

5680-2

1. T 1N 8& R 9E No. V3 Cor. 1/4 Mer. WM State Oregon N. F. Mt. Hood Dist. Hood River



3. Original Description _____ Vol. _____ Page _____ Where Recorded _____

4. Description of Corners: Corner consists of an iron pipe. Dimensions above ground not none. Iron pipe seen by Eric S. Nance March of 1960. Documented on Field Map Sheet for H.R.Co. Forest Resource Inventory in Timber dept. Common to 30 & 31


5. Investigation Notes: No bearing trees. Not believed to be a genuine Land Office Corner. No iron pipes put in at time of survey. Evidently replacement. Location correct.

7. Photo Identification
Photo No. _____
Ident. By: _____

8. Plane Coordinate Position Data
State _____ Zone _____
X _____
Y _____
Estab. By _____
Field Book No. _____
Where Filed _____

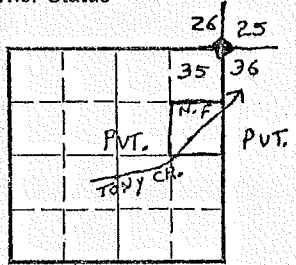
9. Evaluation
Authentic _____
Needs Verif. _____ Monument _____
Re-estab. _____ Survey _____
Land Status _____

6. Signed Van B. Embree Title Guard Date 2/5/44



1. T 1W R9E No V-21 Cor. Sec Mar W State Oregon (Rectangular) N. F. Mt. Hood Dist. Hood River

2. Corner Status



3. Original Description _____ Vol. _____ Page _____ Where Recorded _____

4. Description of Corners: $1\frac{1}{2}$ " iron pipe, firmly fixed in ground, small mound of rock. 2" brass cap. Stamped Believed to be County survey. Aprox. 1962

From which bears:



7. Photo Identification

Photo No. _____
Ident. By: _____

5. Investigation Notes:

A D. fir 16" dbh, $N6^{\circ}W$, 8' distant. Good condition. Faced, pitched over. ~~Some iron marks partly visible.~~

A D fir 12" dbh $N40^{\circ}E$, 32' distant, Good condition, Faced, grown over, Pitched over.

~~To find: Lv. N101 at Tony Creek. Turn-around at end of driving. Hike up ribboned line to corner.~~

~~Take compass line 1/4 mile south to corner of NF 40a.~~

8. Plane Coordinate Position Data

State _____ Zone _____

X _____

Y _____

Estab. By _____

Field Book No. _____

Where Filed _____

9. Evaluation

Authentic YES


Needs Verif. Monument

Re-estab. Survey

Land Status _____

6. Signed Eric Nance Title corner contractor Date 9/15/76

6C

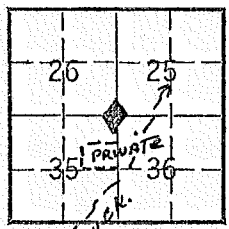


LAND CORNER RECORD

(Rectangular)

1. T. 1N R. 9E No. V-26 Cor. Sec. Mer. Will. State Oregon N. F. Mt. Hood Dist. Hood River

2. Corner Status



7. Photo Identification

Photo No. _____
Ident. By: _____

8. Plane Coordinate Position Data

State _____ Zone _____
X _____
Y _____
Etab. By _____
Field Book No. _____
Where Filed _____

9. Evaluation

Authentic
Needs Verif. Monument _____
Re-estab. Survey _____
Land Status _____

3. Original Description _____ Vol. _____ Page _____ Where Recorded _____

4. Description of Corners:


Consists of 1 1/2" Iron Pipe with Brass BLM cap in good condition.

5. Investigation Notes: ~~Witness Trees~~ D.F. 16" DBH, bears N6°W, 8' dist. face pitched over, scribing partly visible, not legible. D.F. 12" DBH bears N40°E, 32' dist. Good Cond, Grown over, pitched.

ROAD
Lv. N101 at Tony Cr.; follow spur road up creek to ~~sec. cor.~~
corner

6C

6. Signed Hance Title _____ Date _____

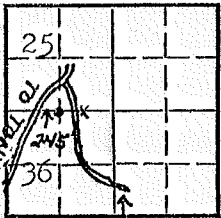


LAND CORNER RECORD

(Rectangular)

1. T 1N R 9E No. V23 Cor. 1/4 Mer. WM State Oregon N. F. Mt. Hood Dist. Hood River

2. Corner Status
Common to Secs. 25 & 36



MAIN TONY CR. Rd.

7. Photo Identification
Photo No. _____
Ident. By: _____

8. Plane Coordinate Position Data
State _____ Zone _____
X _____
Y _____
Estab. By _____
Field Book No. _____
Where Filed _____

9. Evaluation
Authentic _____
Needs Verif. _____ Monument _____
Re-estab. _____ Survey _____
Land Status _____


3. Original Description _____ Vol. _____ Page _____ Where Recorded _____

4. Description of Corners: Corner consists of a stake, iron pipe (not) in place. Poor condition. Dimensions above ground 2x2x12".
cardinal position

1/4			
S			
N	W	S	E

5. Investigation Notes: No bearing trees found, Believed to be a genuine Land Office Corner. Location questionable but stake evidently genuine. Section line marker between Secs. 25 and 36 is on a stump on the Tony Creek Road No. 1 located 240' W from 1/4 Corner.

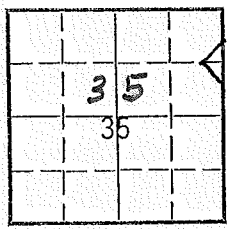
6. Signed Van B. Embree Title Guard Date Dec. 6, 1945



LAND CORNER RECORD

1. T 1 N R 9 E N. F. Mt. Hood Dist. Hood River
Mer. Wm. State Oregon (Rectangular) 1/16 Cor. 2

2. Corner Status W-2/



3. Original Description Vol. Page Where Recorded

4. Description of Corners:
Corner is marked with Rock 18" x 24" x 12" on East Bank of Tony Creek.

5. Investigation Notes:

- A- 3 1/2' x 30" x 30" Rock with red painted "X" bears west at 4'.
- A- Douglas Fir 20" with "x" and 1/16 painted in red brs south at 5'.

Corner was established by Larry Rector and Jim McCullough on 10/18/76 for cruising. Corner established by hand compass and chaining.

7. Photo Identification

Photo No. _____
Ident. By: _____

8. Plane Coordinate Position Data


State _____ Zone _____
X _____
Y _____
Estab. By _____
Field Book No. _____
Where Filed _____

9. Evaluation

Authentic NO
Needs Verif. Monument
Re-estab. Survey
Land Status _____

6. Signed Larry Rector Title Forestry Techs Date 10/18/76
Jim McCullough

b.c



USDA-FOREST SERVICE

Index
File No. X-1 R9E

CORNER RECORD (SEARCH)

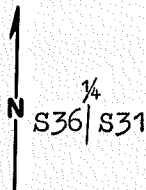
(Ref. FSM 7151.4)

Tract or
Survey No. _____ Cor.
No. _____

T 1N R. 9E R.D. Hood River County Hood River

Merid. Willamette N.F. Mt. Hood State Oregon

CORNER DIAGRAM



DESCRIBE CORNER MONUMENT FOUND

1 1/2" Iron Pipe with 2" Alum. Cap.

DESCRIBE BEARING TREES OR OTHER OFFICIAL ACCESSORIES FOUND

Orig. 14" now 24" Hemlock stump S33E-4.3' (record S15E-6IKS) scribing 1/4 2 visible-also cruisers mark. *MF*.

PHOTO IDENTIFICATION DATA

Photo No. _____

Filed At. _____

Object Ident. _____

Ident. By _____

Signature

PLANE COORDINATE POSITION DATA

State _____ Zone _____

X _____

Y _____

Estab. By _____

Agency

DESCRIBE CORNER LOCATION RELATIVE TO NEAR-BY FEATURES, ALSO HOW TO REACH CORNER

Corner is located 600' North of the junction of the Lost Lake road end Road #S100B.

Signature
Larry D. B. [unclear]

Title
Land Surveyor

Division

Headquarters

Date 8-80 7100-52-(3/68)

CORNER RECORD (PERPETUATION)

MONUMENT: DESCRIBE NEW MONUMENT SET, OR WORK DONE TO PRESERVE EXISTING MONUMENT

Set 2 1/2" x 30" Gal. Steel pipe with 2 1/2" Brass Cap.

9

ACCESSORIES : DESCRIBE NEW BT'S WITNESS OBJECTS ETC. ESTABLISHED, OR WORK DONE TO PRESERVE EXISTING EVIDENCE

24" Hemlock N48W, 24.5 feet scribed 1/4S36 upper blaze and a lower blaze scribed BT and with a 3/4" Brass Disk stamped PLS 896.

12" Hemlock N16E, 16.3 feet scribed 1/4S31 upper blaze and a lower blaze scribed BT and with a 3/4" Brass Disk stamped PLS 896.

Set guard post with signs 54-2A & 54-4.

BT signs and red paint on all BT's.

10

Work Done By Larry D. Bishop Title Surveyor Date 8-80 State Registration No. 896
or Agency

Certified Cor. Record Prepared ? Yes No Filed At: _____ Date _____

11

REMARKS

Buried pipe along side monument set.

12

Index File No. T. R. M. Tract or Surv. No. Cor. U.S. G.P.O. 1977-725-576/586

13

Index
File No. X-1

CORNER RECORD (SEARCH)

Tract or
Survey No. _____

$\frac{1}{4}$
Cor.
No. 36, 31

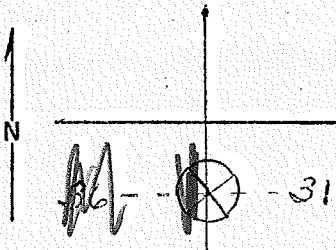
T 1N R. 24 9

R.D. _____ County Hood River

Merid. Willamette

N.F. Mt. Hood State Oregon

CORNER DIAGRAM



DESCRIBE CORNER MONUMENT FOUND

Iron pipe with brass cap seen by Harold Captain, March 1960. This was taken from Field Map Sheet, H.R.Co. Forest Resource Inventory records in timber dept.

DESCRIBE BEARING TREES OR OTHER OFFICIAL ACCESSORIES FOUND

Scribed D.F., 16" dia.; $\frac{1}{4}$ Hemlock 26" diam. Believed genuine. Approximately 3 chns. from Laurel Cr.

PHOTO IDENTIFICATION DATA

Photo No. _____

Filed At. _____

Object Ident. _____

Ident. By _____

Signature

PLANE COORDINATE POSITION DATA

State _____ Zone _____

X _____

Y _____

Estab. By _____

Agency

Signature

Ruban C. Sullivan

Title

Forestry Aid(TM)

Division

Headquarters

Date

1/12/55

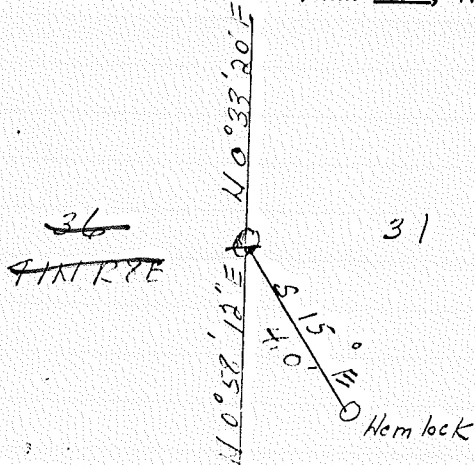
7100-52

REV. 65

X-1

SECTION OR SUBDIVISION 31

TWP. 11N., RANGE 9 E, W.M.



CORNER No. 92

CORNER DESCRIPTION

W 1/4 Cor Sec 31
fd 1 1/2" pipe w/ cap


y - 680,998.97
x - 1,678,251.48

B.T.s - 16" D.F. + 26" H.
fd. y R.C. Sullivan, 1955

W.O. REF.

Tennessee 3737 Cor # 259

CARD OF

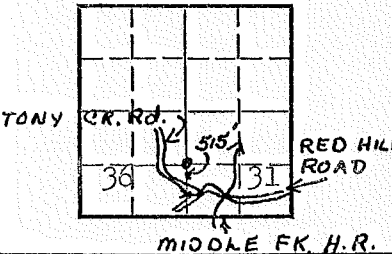


LAND CORNER RECORD

(Rectangular)

1. T 1N R 9-10E No. 125 Cor. 1/4 Mer. WM State Oregon N. F. Mt. Hood Dist. Hood River

2. Corner Status
Common to secs. 31 & 36



3. Original Description _____ Vol. _____ Page _____ Where Recorded _____

4. Description of Corners: Corner consists of a stake in place. Good condition. Dimensions above ground 4x4".


5. Investigation Notes: Markings ? ?
Species
Not believed to be a genuine Land Office Corner. New stake evidently replacement. According to bearing trees location correct.

7. Photo Identification
Photo No. _____
Ident. By: _____

8. Plane Coordinate Position Data
State _____ Zone _____
X _____
Y _____
Estab. By _____
Field Book No. _____
Where Filed _____

9. Evaluation
Authentic _____
Needs Verif. _____ Monument _____
Re-estab. _____ Survey _____
Land Status _____

6. Signed Van B. Embree Title Guard Date 2/5/44-1933



Z-1
TIN, R9E

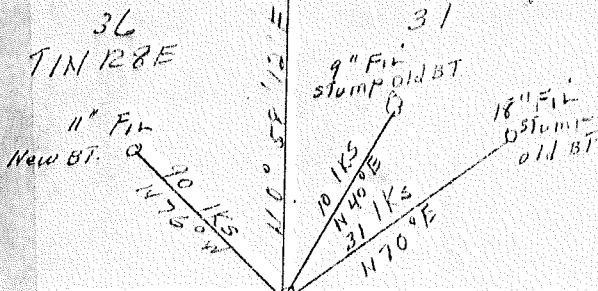
SECTION OR SUBDIVISION 36 31

CORNER No. 90

TWP. 111, RANGE 8+9 E, W.M.

CORNER DESCRIPTION

RB RS
36 31



R.P. white pine 15" dia trees
N 29° E 62.18 (New BT. X 1940)

SW Cor Sec 31
fd Brass Disc Stamped
620
1280 1111
N 29° E
236 | 531
1940

Y = 678.304.64
X = 1,628.55.21

W.O. REF. _____

Tennison R 2737 Cor 227
(see sketch on back)

CARD _____ OF _____

CARD OF

.....

.....

.....

X - 428,574.64

Y - 628,574.64

.....

1940

536/531

660

fd Brass Pipe Stamped

still Cor. Sec 31

CORNER DESCRIPTION

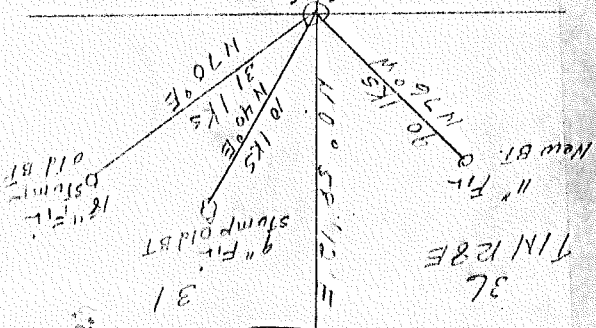
CORNER NO. 90

(see sketch on back)

Teterson #157 Cor. 257

W.O. REF.

R.P. white pine 15" dia knots
N 29° E 621K (New 27 x 1190)



TWP. 111, RANGE 8+9, W.M.

SECTION OR SUBDIVISION 36 31

36 31
R8 R5

Z-1
T1N, R9E

Index
File No. Z-3

CORNER RECORD (SEARCH)

(Ref. FSM 7151.4)

Tract or Survey No. _____
Cor. No. 1/4


T IN R. 9E

R.D. Hood River County Hood River

Merid. Will

N.F. Mt Hood State ORE

CORNER DIAGRAM



DESCRIBE CORNER MONUMENT FOUND

Found BLM I.P. with brass cap SC
S/4531
1940

DESCRIBE BEARING TREES OR OTHER OFFICIAL ACCESSORIES FOUND

32" D.F. stump - N.80°E. - 40.3' - healed
35" D.F. " N.83°W. - 18.5' "

PHOTO IDENTIFICATION DATA

Photo No. _____
Filed At. _____
Object Ident. _____
Ident. By _____
Signature

DESCRIBE CORNER LOCATION RELATIVE TO NEAR-BY FEATURES, ALSO HOW TO REACH CORNER

Posted line to E. & W. - corner sets
near top of steep slope in old deer
cut - 4x4 post on W. side road
1/4 mi + to East
on Road

PLANE COORDINATE POSITION DATA

State _____ Zone _____
X _____
Y _____
Estab. By _____
Agency

Signature [Signature] Title PLS1028 Division _____ Headquarters _____ Date 7/11/85 FS-7100-52 (3/68)

CORNER RECORD (PERPETUATION)

MONUMENT: DESCRIBE NEW MONUMENT SET, OR WORK DONE TO PRESERVE EXISTING MONUMENT

set orange post with DO NOT DESTROY sign attached

9

ACCESSORIES : DESCRIBE NEW BT'S WITNESS OBJECTS ETC. ESTABLISHED, OR WORK DONE TO PRESERVE EXISTING EVIDENCE

BT's

6" D.F. - N. 22° E. - 54.0 - scribed 1/4 5315 BT

5" D.F. - N. 32° W. - 35.5 " "

set BT + ATT signs

set disc stamped 25 1028 @ bot. of 5" x 18" block

10

Work Done By *Dan Cron* Title *PLS* Date *6/85* State Registration No. *1028*
or Agency

Certified Cor. Record Prepared? Yes No Filed At: _____ Date _____

11

REMARKS

12

Index File No. T. R. M. Tract or Surv. No. Cor.

13

Z-3
T1NR9E

SECTION OR SUBDIVISION

TWP. 1N, RANGE 9 E, W.M.

5 1/4 COR
SECTION 31

CORNER No. 889

CORNER DESCRIPTION

FD 1" I. PIPE
5 BRASS CAP
AS SET BY
G. L. O. WITH
BTS
1940
SURVEY

W.O. REF. _____

CARD _____ OF _____



Z-5
T1N, R9E

SECTION OR SUBDIVISION

CORNER No. 890


TWP. 1N....., RANGE 9 E, W.M.

CORNER DESCRIPTION

S.E. CORNER
SECTION 31
FD. G.L.O. B.C.
5' BT'S AS PER
1940 RESURVEY
BY B.L.M.

W.O. REF. _____

CARD 1 OF 1



USDA-FOREST SERVICE

Index
File No. Z-5

T 14N R. 9E

Merid. Will.

CORNER RECORD (SEARCH)

(Ref. FSM 7151.4)

R.D. Hood River County Hood River

N.F. Mt Hood State ORE

Tract or

Survey No.

~~85-007~~

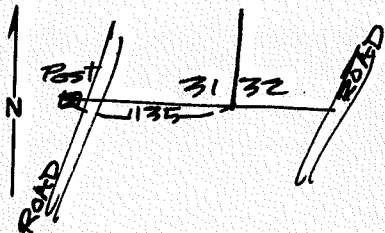
Cor.

No.

SC

SEC

CORNER DIAGRAM



DESCRIBE CORNER MONUMENT FOUND

BLM 2" IP with stamped brass cap completely out of ground appearing NEVER SET

SC
T14N9E
531532
1940

DESCRIBE BEARING TREES OR OTHER OFFICIAL ACCESSORIES FOUND

17" DF - stump - S 37° W - 11.9'
13" DF - N 63° W - 5.9 - healed
19" DF - N 13° E - 25.7' "

PHOTO IDENTIFICATION DATA

Photo No. _____

Filed At. _____

Object Ident. _____

Ident. By _____

Signature

PLANE COORDINATE POSITION DATA

State _____ Zone _____

X _____

Y _____

Estab. By _____

Agency

Signature

[Signature]

Title

PLS1028

Division

Headquarters

Date

7/11/85

7100-52-(3/68)

CORNER RECORD (PERPETUATION)

MONUMENT: DESCRIBE NEW MONUMENT SET, OR WORK DONE TO PRESERVE EXISTING MONUMENT

set BLM Pipe in 6' diam md. of rock
flush to cap
set orange post with DO NOT DESTROY
sign attached

ACCESSORIES: DESCRIBE NEW BT'S WITNESS OBJECTS ETC. ESTABLISHED, OR WORK DONE TO PRESERVE EXISTING EVIDENCE

BT + ATT tags to BT's

Work Done By Dan Con Title PLS Date 6/85 State Registration No. 1028
or Agency

Certified Cor. Record Prepared? Yes No Filed At: _____ Date _____

REMARKS

Index File No. T. R. M. Tract or Surv. No. Cor. U.S. G.P.O. 1977-725-576/586

USDA-FOREST SERVICE

Index
File No. Z-7

CORNER RECORD (SEARCH)

(Ref. FSM 7151.4)

Tract or
Survey No. _____

Cor.
No. 1/4

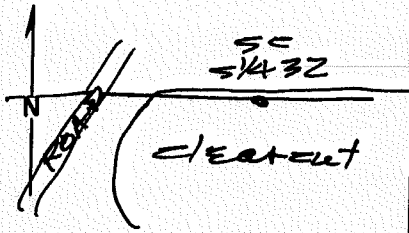
T ~~N~~ S ~~1~~ 2 R. 9E

R.D. Hood River County Hood River

Merid. Will

N.F. Mt Hood State ORE

CORNER DIAGRAM



DESCRIBE CORNER MONUMENT FOUND

Found BLM Dress cap
Found

SC
14532
1940

DESCRIBE BEARING TREES OR OTHER OFFICIAL ACCESSORIES FOUND

15" charred stump of pine - N12E - 37.6'

PHOTO IDENTIFICATION DATA

Photo No. _____
Filed At. _____
Object Ident. _____
Ident. By _____
Signature

PLANE COORDINATE POSITION DATA

State _____ Zone _____
X _____
Y _____
Estab. By _____
Agency

DESCRIBE CORNER LOCATION RELATIVE TO NEAR-BY FEATURES, ALSO HOW TO REACH CORNER

on North boundary of recent clearcut
Posted line to E. & W.

Signature

[Handwritten Signature]

Title

PLS 1028

Division

Headquarters

Date

4/11/85

7100-52-(3/68)

CORNER RECORD (PERPETUATION)

MONUMENT: DESCRIBE NEW MONUMENT SET, OR WORK DONE TO PRESERVE EXISTING MONUMENT

set orange with sign DO NOT DESTROY attached

9

ACCESSORIES: DESCRIBE NEW BT'S WITNESS OBJECTS ETC. ESTABLISHED, OR WORK DONE TO PRESERVE EXISTING EVIDENCE

New BT's

S 45° E - N 50° E - 42.5 - scribed 145325C BT

5" DF - N 21° W - 50.6 - " "

set BT+ATT tags to BT's

set disc stamped 251028 to base of 5" x 18" blaze

10

Work Done By Dan Cron Title PLS Date 6/85 State Registration No. 1028
or Agency

Certified Cor. Record Prepared? Yes No Filed At: Date

11

REMARKS

12

USDA-FOREST SERVICE

Index
File No. Z-9

CORNER RECORD (SEARCH)

(Ref. FSM 7151.4)

Tract or Survey No. _____
Cor. SC SEC
No. _____

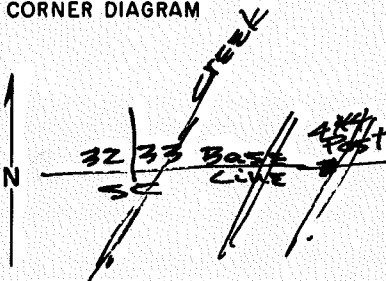
T IN R. 9E

R.D. Hood River County Hood River

Merid. Will

N.F. Mt Hood State ORE

CORNER DIAGRAM



DESCRIBE CORNER MONUMENT FOUND

Found loose 2" IP with BLM stamped brass cap

SC
TIN R9E
~~534533~~
1940

2

DESCRIBE BEARING TREES OR OTHER OFFICIAL ACCESSORIES FOUND

58" DF stump - S. 26° E. - 15.8 - healed
17" WF - down - N 40° W. - 15.8 - "
42" DF - stump - N. 08° E. - 43.6' scribing vis.

3

PHOTO IDENTIFICATION DATA

Photo No. _____
Filed At. _____
Object Ident. _____
Ident. By _____
Signature _____

6

7

PLANE COORDINATE POSITION DATA

State _____ Zone _____
X _____
Y _____
Estab. By _____
Agency _____

8

DESCRIBE CORNER LOCATION RELATIVE TO NEAR-BY FEATURES, ALSO HOW TO REACH CORNER

Posted line to E. & W.

4

Signature Randall

Title PLS 1028

Division _____ Headquarters _____

Date 1/11/85

FS-7100-52 (3/68)

5

CORNER RECORD (PERPETUATION)

MONUMENT: DESCRIBE NEW MONUMENT SET, OR WORK DONE TO PRESERVE EXISTING MONUMENT

built 2' mound of stone to cap -
 set orange post with DO NOT DESTROY
 sign attached

ACCESSORIES: DESCRIBE NEW BT'S WITNESS OBJECTS ETC. ESTABLISHED, OR WORK DONE TO PRESERVE EXISTING EVIDENCE

BT's set
 10" D.F. - N.40°E. - 15.7' - scribed TINR9E5335C BT
 10" Hemlock - N55°W - 7.3' - " TINR9E5325C BT
 set BT + ATT tags
 set disc stamped LS1028 @ bot. of 5" x 18" blaze

Work Done By Don Cron Title PLS Date 6/85 State Registration No. 1028
 or Agency

Certified Cor. Record Prepared? Yes No Filed At: _____ Date _____

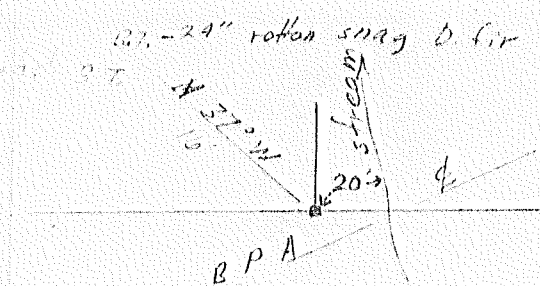
REMARKS

Index File No. T. R. M. Tract or Surv. No. Cor.

Z-9
T1N, R9E

SECTION OR SUBDIVISION 32 | 33

TWP. 11, RANGE 9 E, W.M.



CORNER No. 224

CORNER DESCRIPTION

Sec. Cor

Brass cap & pipe 24"

(224)

Id. by J. M. Sharkey 7-1-60

W.O. REF. _____

CARD _____ OF _____


Z-9
T1N, R9E

SECTION OR SUBDIVISION

32 | 33

Twp. 111., Range 9, W.M.

07'-24" rock smg & fir



CORNER DESCRIPTION

Sec. Cor

Brass cap & pipe 24"

(32 | 33)

fd. by J. M. Sharkey 9-1-60

CARD OF

W.O. REF.

Index
File No. 29

CORNER RECORD (SEARCH)

Section
Cor. 32, 33
No. 32, 33

T 1N R. 9E

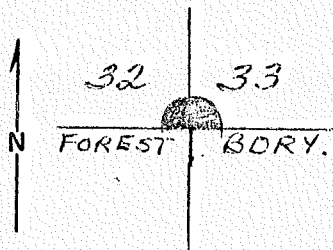
R.D. _____ County Hood River

Merid. WM

N.F. Mt. Hood State Oregon

CORNER DIAGRAM

DESCRIBE CORNER MONUMENT FOUND



DESCRIBE BEARING TREES OR OTHER OFFICIAL ACCESSORIES FOUND Brass Cap & Pipe
in place, good condition. Mound rock located base of pipe.
Scribing grown over on B.T. D.F. (snag-rotten) 24" diameter bearing
323° distance 24 links. Believed genuine.

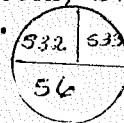


PHOTO IDENTIFICATION DATA

Photo No. _____
Filed At. _____
Object Ident. _____
Ident. By _____
Signature

DESCRIBE CORNER LOCATION RELATIVE TO NEAR-BY FEATURES, ALSO HOW TO REACH CORNER

PLANE COORDINATE POSITION DATA

State _____ Zone _____
X _____
Y _____
Estab. By _____
Agency

Signature
John M. Sharkey

Title
Forestry Aid

Division

Headquarters

Date
9/1/60

7100-52
REV. 65 5

Z-11

1 N 9 E

Z-11

SECTION OR SUBDIVISION 33 ~~33~~
4

CORNER No. 73A

TWP. 1 N., RANGE 9 E., W.M.

CORNER DESCRIPTION

24" Doug fir stump

ED 1 1/2" I P/;

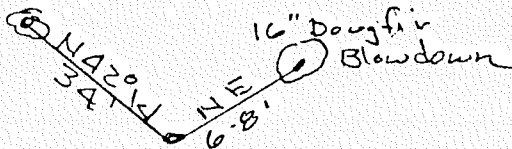
Brass Cap


2 BT's set in

1940 by G. O.

Resurvey

10/25/76 ACK





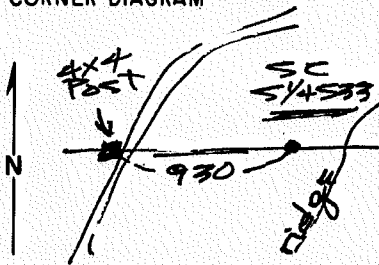
Index
File No. Z-11
T 1N R. 9E
Merid. Will

CORNER RECORD (SEARCH)

(Ref. FSM 7151.4)

Tract or Survey No. _____ Cor. 1/4
R.D. Hood River County Hood River
N.F. Mt Hood State ORE

CORNER DIAGRAM



DESCRIBE CORNER MONUMENT FOUND

Found BLM stamped brass
cap on 1" I.P. -
Pipe loose

SC
514533
1940

2

DESCRIBE BEARING TREES OR OTHER OFFICIAL ACCESSORIES FOUND

15" DF. - down - N 40° E. - 5.3' - healed
25" DF. - " 3.65° W - 6.6' - "
30" DF stump - N. 45° W - 35.0 - scribe vis.

3

DESCRIBE CORNER LOCATION RELATIVE TO NEAR-BY FEATURES, ALSO HOW TO REACH CORNER

Posted line to E. & W. -

4

PHOTO IDENTIFICATION DATA

Photo No. _____
Filed At. _____
Object Ident. _____
Ident. By _____
Signature _____

7

PLANE COORDINATE POSITION DATA

State _____ Zone _____
X _____
Y _____
Estab. By _____
Agency _____

8

Signature Dan [unclear]

Title PLS1028

Division _____

Headquarters _____

Date 7/11/05

FS-7100-52 (3/68)

5

CORNER RECORD (PERPETUATION)

MONUMENT: DESCRIBE NEW MONUMENT SET, OR WORK DONE TO PRESERVE EXISTING MONUMENT

Built 2' Mound of stone around pipe —
 set orange post with sign DO NOT DESTROY
 attached —

ACCESSORIES: DESCRIBE NEW BT'S WITNESS OBJECTS ETC. ESTABLISHED, OR WORK DONE TO PRESERVE EXISTING EVIDENCE

New BT's

8" WF - N25°E. - 16.9' scribed '145335C BT

5" WF - N10°W - 11.6' - " "

set BT + ATT signs

set disc stamped 651028 @ bot. of 5" x 18" block

Work Done By Dan Crook Title PLS Date 6/85 State Registration No. 1028
or AgencyCertified Cor. Record Prepared? Yes No Filed At: Date

REMARKS

Index File No.

T.

R.

M.

Tract or Surv. No.

Cor.


Index File No. Z-13
T IN R. 9E
Merid. Willamette

CORNER RECORD (SEARCH)
(Ref. FSM 7151.4)

Tract or Survey No. _____
Cor. No. _____

R.D. Hood River County Hood River
N.F. Mt Hood State ORE

CORNER DIAGRAM



DESCRIBE CORNER MONUMENT FOUND

PHOTO IDENTIFICATION DATA

Photo No. _____
Filed At. _____
Object Ident. _____
Ident. By _____
Signature _____

DESCRIBE BEARING TREES OR OTHER OFFICIAL ACCESSORIES FOUND

stump of 20" D.F. with axe marks - S 22° E - 9.9'
uprooted 18" W.F. with scribing visible - N 23° E - 40.26'
stump of 22" D.F. - N 36° W - 67.98'
Bent 1/2" I.P. - N. 70° W - 1.25'
1/2" I.P. - N. 80° 06' 20" W - 10.75'

PLANE COORDINATE POSITION DATA

State _____ Zone _____
X _____
Y _____
Estab. By _____
Agency _____

DESCRIBE CORNER LOCATION RELATIVE TO NEAR-BY FEATURES, ALSO HOW TO REACH CORNER

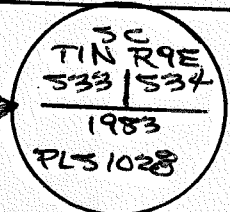
Find 4x4" location post on rd. #660 -
walk west 630' ± along brushed & posted line to corner

Signature Danny Cron Title PLS 1028 Division _____ Headquarters _____ Date 3/9/83 FS-7100-52 (3/68)

CORNER RECORD (PERPETUATION)

MONUMENT: DESCRIBE NEW MONUMENT SET, OR WORK DONE TO PRESERVE EXISTING MONUMENT

set polymer post with 54-4 sign attached
" " " " 54-2a " "
set 3" Al. cap on 2" Al. pipe with cap stamped →



ACCESSORIES: DESCRIBE NEW BT'S WITNESS OBJECTS ETC. ESTABLISHED, OR WORK DONE TO PRESERVE EXISTING EVIDENCE

B.T.'s set:

5" D.F. - N. 28° E. - 35.8' - scribed "TIN R9E 534 5c BT"

6" Noble - N. 30° W. - 26.4' - " " "TIN R9E 533 5c BT"

set brass disc stamped "PLS 1028" @ bottom of blaze, attached
"BT" & "ATT" signs & also painted all B.T.'s -

Work Done By Danny L Crow Title Surveyor

Date 3/9/83 State Registration No. PLS 1028
or Agency

Certified Cor. Record Prepared? Yes No Filed At:

REMARKS

Date

Index File No.

T.

R.

M.

Tract or Surv. No.

Cor.

Z-13

1N9E

SECTION OR SUBDIVISION 34 33/34

TWP... 1N... RANGE... 9E... W.M.

CORNER No. 733

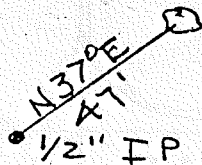
CORNER DESCRIPTION

SW Cor Sec 34
FD 1/2" T.P.

Bearing Tree
in NE Quadrant
fd down. Tree is
a 20" Buckskin Fir
Log scribes still
visible. No other
trees fd.

10/25/76 CLK

CARD..... OF



W.O. REF.

Z-13
T1N, R9E

SECTION OR SUBDIVISION 34 $\frac{33}{4}$ 34
TWP... 1. N., RANGE... 9. E. —, W.M.

CORNER No. 733

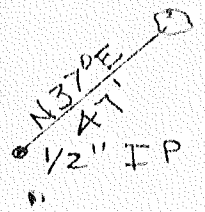
CORNER DESCRIPTION

SW Cor Sec 34
EB 1/2" T.P.

Bearing Tree
in NE. Quadrant
fd down. Tree is
a 20" Buckskin Fir
log scribes still
visible. No other
trees fd.

10/25/76 CLK

CARD..... OF



W.O. REF. _____

Index File No. 7-15
T 1N R. 9E
Merid. Willamette

CORNER RECORD (SEARCH)


(Ref. FSM 7151.4)

Tract or Survey No. _____
Cor. No. _____

R.D. Hood River County Hood River
N.F. Mt Hood State ORE

CORNER DIAGRAM

5/4 COR
SEC. 34



DESCRIBE CORNER MONUMENT FOUND

BLM 1940 stamped Brass Cap

DESCRIBE BEARING TREES OR OTHER OFFICIAL ACCESSORIES FOUND

5' stump of 9 30" D.F. - S.45° W. - 5.28'
1' stump of 7" W.F. - N.59° E. - 23.10'
6' stump of 11" W.F. N.32° W. - 24.42'

PHOTO IDENTIFICATION DATA

Photo No. _____
Filed At. _____
Object Ident. _____
Ident. By _____
Signature

DESCRIBE CORNER LOCATION RELATIVE TO NEAR-BY FEATURES, ALSO HOW TO REACH CORNER

Find 4x4" location post at end of rd. # 620 - walk west along posted line 1220' ± to corner -

PLANE COORDINATE POSITION DATA

State _____ Zone _____
X _____
Y _____
Estab. By _____
Agency

Signature
Danny L. Gou

Title
PLS1028

Division

Headquarters

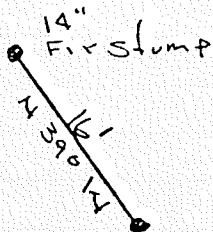
Date
8/9/83

Z-15

IN 9E

Z-15

TWP...1N..., RANGE...9E... ____, W.M.



CORNER DESCRIPTION

S¹/₄ SEC 34
 ED 3/4" IP/Brass
 Cap
 Marked GLO:
 Survey 1946

1 BT Tag Not reddish
 6' High 4" Fir Stump
 Bears N 39° W 16'
 ACK 1976

W.O. REF.

CARD OF


Index File No. Z-17
T IN R. 9E
Merid. Willamette

CORNER RECORD (SEARCH)
(Ref. FSM 7151.4)

Tract or Survey No. _____
Cor. No. _____

R.D. Hood River County Hood River
N.F. Mt Hood State ORE

CORNER DIAGRAM



DESCRIBE CORNER MONUMENT FOUND

BLM 1940 stamped brass cap

DESCRIBE BEARING TREES OR OTHER OFFICIAL ACCESSORIES FOUND

14" D.F. 1940 BT (healed) N. 13° E. - 12.54'
13" D.F. 1940 BT (healed) N. 45° W - 18.48'

PHOTO IDENTIFICATION DATA

Photo No. _____
Filed At. _____
Object Ident. _____
Ident. By _____
Signature

DESCRIBE CORNER LOCATION RELATIVE TO NEAR-BY FEATURES, ALSO HOW TO REACH CORNER

Get in vicinity by way of rd # 620 -
find 4x4 location post - walk
east 1330' t along posted line to
cor - corner sets on bench at
bottom of slope -

PLANE COORDINATE POSITION DATA

State _____ Zone _____
X _____
Y _____
Estab. By _____
Agency

Signature
Danny Co

Title PLS 1028 Division _____ Headquarters _____ Date 8/9/83
FS-7100-52 (3/68)

CORNER RECORD (PERPETUATION)

MONUMENT: DESCRIBE NEW MONUMENT SET, OR WORK DONE TO PRESERVE EXISTING MONUMENT

set polymer post with 54-4 sign attached
" " " " 54-2a " "

ACCESSORIES: DESCRIBE NEW BT'S WITNESS OBJECTS ETC. ESTABLISHED, OR WORK DONE TO PRESERVE EXISTING EVIDENCE

Attached B.T. tags # 544 (ATT signs) to BT's found

Work Done By Danny L. Gok Title Surveyor Date 3/9/83 State Registration No. PLS 1028
or Agency

Certified Cor. Record Prepared? Yes No Filed At:

Date

REMARKS

Index File No.

T.

R.

M.

Tract or Surv. No.

Cor.

Z-17

IN 9 E

SECTION OR SUBDIVISION

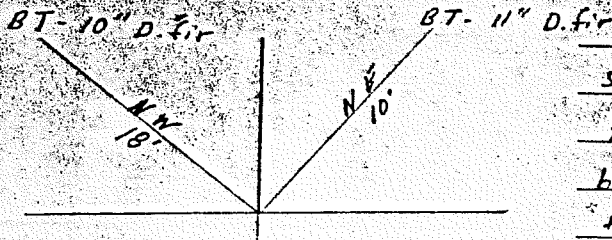
34 | 35

CORNER No.

211

TWP. 1N, RANGE 9E, W.M.

CORNER DESCRIPTION



Sec. Cor

2" x 12" pipe with

brass cap

fd. by C. Welty, 1942

W.O. REF.

CARD..... OF

Index File No. Z-19

CORNER RECORD (SEARCH)

(Ref. FSM 7151.4)

Tract or Survey No. _____ Cor. No. _____

T 1N R. 9E R.D. Hood River County Hood River
Merid. Willamette N.F. Mt. Hood State ORE

CORNER DIAGRAM
5/4 of 35
Recent brushed & planted
Brushed & posted

DESCRIBE CORNER MONUMENT FOUND
BLM 1940 stamped Brass Cap

PHOTO IDENTIFICATION DATA
Photo No. _____
Filed At. _____

DESCRIBE BEARING TREES OR OTHER OFFICIAL ACCESSORIES FOUND
1' stump of 1940 9" W.F.-B.T. - N. 06 1/2° W. - 33.0'
Root Bowl of 11" W.F.-B.T. - N. 72° E. - 16.5'

Ident. By _____
Signature
PLANE COORDINATE POSITION DATA
State _____ Zone _____
X _____
Y _____
Estab. By _____
Agency

DESCRIBE CORNER LOCATION RELATIVE TO NEAR-BY FEATURES, ALSO HOW TO REACH CORNER
Set in vicinity by way of rd # 1620 - Find 4x4 post where Base Line cuts road - follow posted line West 1800' ± to corner

Signature Danny J. Cron Title PLS 1028 Division _____ Headquarters _____ Date 8/9/83 FS-7100-52 (3/68)

CORNER RECORD (PERPETUATION)

MONUMENT: DESCRIBE NEW MONUMENT SET, OR WORK DONE TO PRESERVE EXISTING MONUMENT

set polymer post with 54-4 sign attached
 " " " " 54-2a " on Base Line

ACCESSORIES : DESCRIBE NEW BT'S WITNESS OBJECTS ETC. ESTABLISHED, OR WORK DONE TO PRESERVE EXISTING EVIDENCE

BT'S set -

10" Hemlock - N57°W. - 30.0' scribed "1/4 535 BT"

9" Hemlock - N.31°E - 9.18' scribed "1/4 535 BT"

set Brass disc stamped 25 1028 @ bottom of blaze, attached
 "BT" & "ATT" signs & also painted all BT'S

Work Done By Danny L. Crow Title Surveyor Date 3/9/83 State Registration No. PLS 1028
 or Agency

Certified Cor. Record Prepared? Yes No Filed At:

Date

REMARKS

Index File No.

T.

R.

M.

Tract or Surv. No.

Cor.

12

13

Index
File No. Z-21
T IN R. SE
Merid. Willamette

CORNER RECORD (SEARCH)

(Ref. FSM 7151.4)


Tract or Survey No. _____
Cor. No. _____

R.D. Hood River County Hood River
N.F. Mt. Hood State ORE

CORNER DIAGRAM

DESCRIBE CORNER MONUMENT FOUND

BL.M. 1940 stamped Brass Cap



DESCRIBE BEARING TREES OR OTHER OFFICIAL ACCESSORIES FOUND

4' stump of orig. 55" D.F. - N. 20° E. - 113.52'
Remains of orig. 22" Fir - S. 55° W. - 28.38'
20" D.F. 1940 BT (healed) - N. 06° E. - 125.4'
18" W.F. 1940 BT (healed) - N. 81° W. - 83.82'

PHOTO IDENTIFICATION DATA

Photo No. _____
Filed At. _____
Object Ident. _____
Ident. By _____
Signature _____

DESCRIBE CORNER LOCATION RELATIVE TO NEAR-BY FEATURES, ALSO HOW TO REACH CORNER

Get in vicinity by way of rd. #1620 -
corner sets on East edge of lava rock
flow just over break 100' ± - If can't
find follow posted line into from West
of rd #1620

PLANE COORDINATE POSITION DATA

State _____ Zone _____
X _____
Y _____
Estab. By _____
Agency _____

Signature Danny J. Cox Title PLS 1028 Division _____ Headquarters _____ Date 8/9/83 FS-7100-52 (3/68)

2-19 IN 95

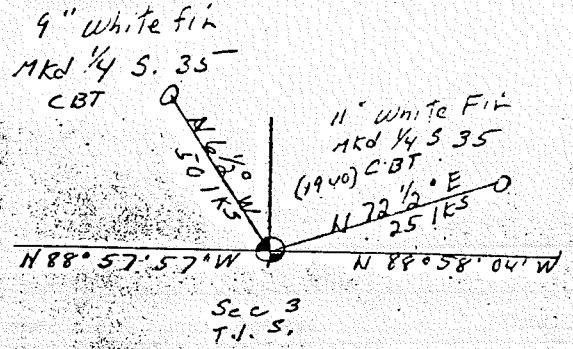
PERPETUATION RECORD

Monument: Iron Pipe. good condition, 3/4"x12" above ground. B. T. marked 1/4" 35 B.T. White Fir. Dia. 8" bearing N.W. y, 1942.

TWP..... 1 N....., RANGE..... 7..... W.M.

CORNER DESCRIPTION

S 1/4 Cor Sec 25
Ed Brass Disc in
Conc set by RLO 1940



Y - 677,796.84
X - 1,702,559.13

Field Book _____ Page _____
Volume _____ Page _____
(County) _____ (State) _____

W.O. REF. _____

Tennessee #3737 Cor #261

VISTD. BY KEN GALLOWAY 8/75

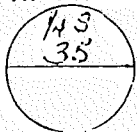
CARD..... 1..... OF..... 1.....

Z-19 IN 95

PERPETUATION RECORD

Monument: Iron Pipe, good condition, 3/4"x12" above ground. B. T. marked 1/4" 35 B.T. Fir, 10" Dia., Bearing N.E., dist. 12'; 1/4 S 35, B.T. White Fir, Dia. 8" bearing N.W. distance 20'. Believed to be a genuine Land Office Corner. C. Welty, 1942.

11. Accessories



Field Book _____ Page _____

12. Set By _____ Title _____
License _____ Agency _____ Date _____

13. Recorded By _____ Volume _____ Page _____
(Agency)
(Date) (City) (County) (State)

14. Remarks:

Z-19 IN 95 1/4 35

CORNER RECORD (PERPETUATION)

MONUMENT: DESCRIBE NEW MONUMENT SET, OR WORK DONE TO PRESERVE EXISTING MONUMENT

set polymer post with 54-7 sign attached
" " " 54-2a " West facing North

ACCESSORIES : DESCRIBE NEW BT'S WITNESS OBJECTS ETC. ESTABLISHED, OR WORK DONE TO PRESERVE EXISTING EVIDENCE

Attached B.T. tags & 54-4 (Att signs) to B.T.'s found

Work Done By Danny L. Criss Title Surveyor Date 8/9/83 State Registration No. PLS 1028
or Agency

Certified Cor. Record Prepared ? Yes No Filed At: _____

Date _____

REMARKS

Index File No.

T.

R.

M.

Tract or Surv. No.

Cor.

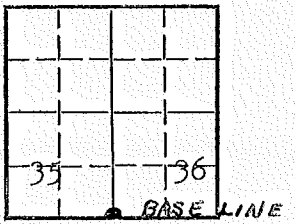
12

13

LAND CORNER RECORD

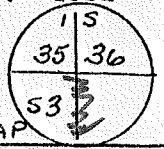
1. T 1N R 9E No. 22/ Cor. Sec Mer. WM State Oregon N. F. Mt. Hood Dist. Hood River

2. Corner Status Common to Secs. 35 & 36



3. Original Description Vol. Page Where Recorded

4. Description of Corners: Corner consists of a iron pipe in place. Good condition. Dimensions above ground 2x12". Mound of rock



BRASS CAP

7. Photo Identification

Photo No. Ident. By:

8. Plane Coordinate Position Data

State Zone X Y Estab. By Field Book No. Where Filed

5. Investigation Notes:

T1N	T1N	T1N
R9E	R9E	R9E
S36	S35	S36
B.T.	B.T.	B.T.
Species D.Fir	W.Fir	W. Pine
Diameter 14"	10"	20"
Bearing N.E.	N.W.	N.E.
Distance 75'	50'	?

Believed to be a genuine Land Office Corner.

9. Evaluation

Authentic Needs Verif. Monument Re-estab. Survey Land Status

6. Signed C. Welty Title Date 1942

USDA-FOREST SERVICE

Index File No. 7-23

CORNER RECORD (SEARCH)
(Ref. FSM 7151.4)


Tract or Survey No. 85-007

Cor. No. 4 SC 1/4

T SE IN R. 9E
Merid. Will.

R.D. Hood River County Hood River
N.F. Mt Hood State ORE

CORNER DIAGRAM



DESCRIBE CORNER MONUMENT FOUND

—

DESCRIBE BEARING TREES OR OTHER OFFICIAL ACCESSORIES FOUND

M.D.F. - N. 30° W - 38.28' - headed blaze (1940)
BT

PHOTO IDENTIFICATION DATA

Photo No. _____
Filed At. _____
Object Ident. _____
Ident. By _____
Signature

PLANE COORDINATE POSITION DATA

State _____ Zone _____
X _____
Y _____
Estab. By _____
Agency

DESCRIBE CORNER LOCATION RELATIVE TO NEAR-BY FEATURES, ALSO HOW TO REACH CORNER

on North Edge of Road - Posted line to E. & W.

Signature *[Handwritten Signature]*

Title PLS 1028

Division

Headquarters


Date 7/11/85

7100-52-(3/68)

CORNER RECORD (PERPETUATION)

MONUMENT: DESCRIBE NEW MONUMENT SET, OR WORK DONE TO PRESERVE EXISTING MONUMENT

set 2"x30" al. pipe with 3" al. cap stamped
 set orange post with DO NOT DESTROY
 sign attached



9

ACCESSORIES: DESCRIBE NEW BT'S WITNESS OBJECTS ETC. ESTABLISHED, OR WORK DONE TO PRESERVE EXISTING EVIDENCE

BT's
 11" DF-N41W-45.1' - scribed 145365CBT
 9" DF-N.09E, -25.1' " "
 set BT+ATT signs to BT's
 set die stamped LS 1028 to base of 5"x13" block

10

Work Done By Dan Go Title PLS Date 6/85 State Registration No. 1028
 or Agency

Certified Cor. Record Prepared? Yes No Filed At: _____ Date _____

11

REMARKS

12

LAND CORNER RECORD

1. T. 1N R. 9E No. 233 Cor. 1/4 Mer. WM State Oregon (Rectangular) N. F. Mt. Hood Dist. Hood River

2. Corner Status
Common to Section 36

3. Original Description _____ Vol. _____ Page _____ Where Recorded _____

4. Description of Corners: Corner consists of a iron pipe in place. Good condition. Dimensions above ground $3\frac{1}{4} \times 12$ ". Mound of stone is located North of corner.

7. Photo Identification
Photo No. _____
Ident. By: _____

5. Investigation Notes:

	Over Grown	$\frac{1}{4}$
Species	D. Fir	D. Fir
Diameter	12"	42"
Bearing	N30°W	NE
Distance	40'	140'

Believed to be a genuine Land Office Corner. This corner is on Bas Line at site of Gregory Homestead and is directly on the road.

8. Plane Coordinate Position Data
State _____ Zone _____
X _____
Y _____
Estab. By _____
Field Book No. _____
Where Filed _____

9. Evaluation
Authentic _____
Needs Verif. _____ Monument _____
Re-estab. _____ Survey _____
Land Status _____

6. Signed Van B. Embree Title Guard Date Dec. 13, 1945

Z-23
T1N, R9E

SECTION OR SUBDIVISION

36

CORNER No. 221

TWP. 1N, RANGE 9E, W.M.


CORNER DESCRIPTION

B7. 12" D. fir

N 30° W
140'

B7. 12" D.
fir mhd.
1/4 S 36
140'

1/4 Cor
3/4" x 12" w/ brass
+ inward of stone



Gregory Rd

At site of Gregory
Homestead - on the
Ed. by VBE Dec. 1942

W.O. REF. _____

CARD OF

Index File No. Z-25

CORNER RECORD (SEARCH)

(Ref. FSM 7151.4)

85-007

7

T IN R. 9E

R.D. Hood River County Hood River

Tract or Survey No. _____

Cor. No. SCTWP

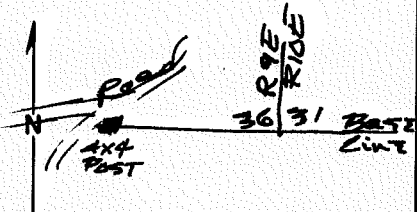
Merid. Will

N.F. Mt Hood State ORE

CORNER DIAGRAM

DESCRIBE CORNER MONUMENT FOUND

BLM stamped Brass Cap



DESCRIBE BEARING TREES OR OTHER OFFICIAL ACCESSORIES FOUND

40" D.E. stump - N. 13° E. - 48.8' - scribing vis.
18" Maple - N. 29° W. - 7.9 - healed 1940 blaze

PHOTO IDENTIFICATION DATA

Photo No. _____
Filed At. _____
Object Ident. _____
Ident. By _____
Signature

DESCRIBE CORNER LOCATION RELATIVE TO NEAR-BY FEATURES, ALSO HOW TO REACH CORNER

Posted line to E. & W. -
corner is w 400' WEST of River

PLANE COORDINATE POSITION DATA

State _____ Zone _____
X _____
Y _____
Estab. By _____
Agency

Signature

Don Cron

Title

PLS 1028

Division

Headquarters

Date

7/11/85

CORNER RECORD (PERPETUATION)

MONUMENT: DESCRIBE NEW MONUMENT SET, OR WORK DONE TO PRESERVE EXISTING MONUMENT

set orange post with DO NOT DESTROY
sign attached

ACCESSORIES : DESCRIBE NEW BT'S WITNESS OBJECTS ETC. ESTABLISHED, OR WORK DONE TO PRESERVE EXISTING EVIDENCE

B.T. set

1" W.F. - N.60°E. - 22.2' - scribed TINR10E5315C BT

set BT+ATT signs

set disc stamped 251028 @ bot. of 5"x18" blaze

Work Done By Dan Cron Title PLS Date 6/55 State Registration No. 1028
or Agency

Certified Cor. Record Prepared? Yes No Filed At: _____ Date _____

REMARKS

Index File No. T. R. M. Tract or Surv. No. Cor.


E-3
TIN RICE

SECTION OR SUBDIVISION 31 3/4

CORNER No. 435

TWP. 1N, RANGE 10 E, W.M.

CORNER DESCRIPTION



SET 1/4 S 31 BT
2" C.I. 1 P. 100
TIN RICE
1/4 S 31
1966
Remains of corner of
sec 1
y 671 105 7/2
x 715 08 24

W.O. REF.

Hanson 4027

CARD OF