

SECTION OR SUBDIVISION

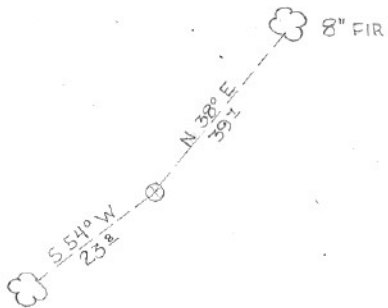
1/4 COR. 6-5

CORNER No. ....

692

TWP.....1N....., RANGE.....9E....., W.M.

CORNER DESCRIPTION



CORNER IS 2" I.P. WITH

BRASS CAP. FREY?

W.O. REF. \_\_\_\_\_

\_\_\_\_\_

\_\_\_\_\_

CARD..... OF .....

692

OREGON CORNER RESTORATION FORM

Section 6 Township 1 N Range 9 E

County Hood River Date September 13, 2013

CORNER DESIGNATION

East Quarter Corner Section 6, T1N, R9E  
West Quarter Corner Section 5, T1N, R9E

- Condition Report Only
- Not Found
- Renewed
- Unrecorded
- Surveyed In
- Referenced Out

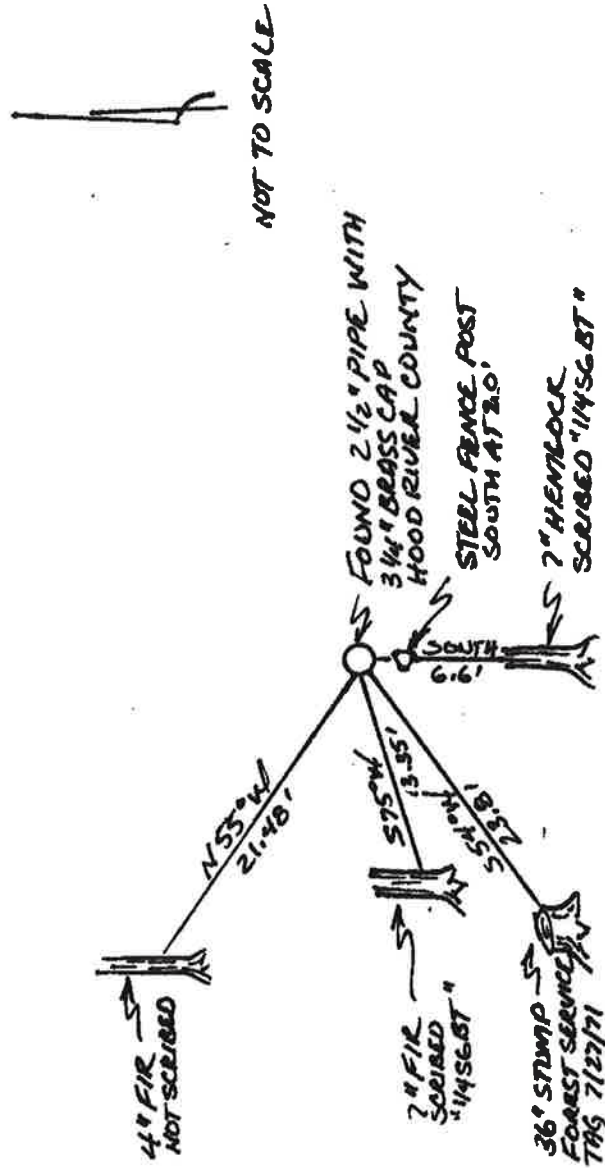
Previous Renewals/Surveys, etc. Corner was established by Newton Clark by GLO survey, contract no. 502, dated 1884, Hood River County in survey CS-1242 set monument dated 1971, see corner card no. 692.

Monument(s) & Accessories Found: (Condition and Source)

Found 2-1/2" Pipe with 3-1/4" brass cap, found 36" stump S54°W at 23.8' forest service tag dated 7/27/71

Monument Detail

Sketch



Monument Set (procedures and Description)  
N/A

New Accessories


7" Hemlock South at 6.6', scribed [1/4 S6 BT]: 7" Fir S75°W at 13.35', scribed [1/4 S6 BT]: 4" Fir N55°W at 21.48', not scribed; Steel Fence Post South at 2.0'

Location & Comments  
No comments

Compass Declination 16°E

Firm/Agency:  
Ford Land Surveying  
PO Box 353  
Klickitat, WA 98628  
Party Chief: George Ford  
Notes: Field Book - 2013-4  
Witness: Beverly Ford

Surveyor's Seal



RECEIVED NOV 13 2013