

SECTION OR SUBDIVISION

29/28 1/4 COR.

CORNER No.

625

TWP. 1N, RANGE 10 E, W.M.

CORNER DESCRIPTION

3" R.R. SPIKE
OVER 4" R.R. SPIKE

4" R.R. SPIKE

0.4'

WOODWORTH
RD.

ALLEN Rd.

CORNER FOUND WAS A 4"
R.R. SPIKE. A 3" SPIKE
WAS FOUND OVER A
4" SPIKE 0.4' WEST
THIS WAS ACCEPTED
AS THE CORNER.
IT WAS REPLACED
WITH A BRASS CAP
IN A MONUMENT
CASE 9/24/79

W.O. REF.




OVER FOR 5/9/88 VISIT
OVER FOR 9/26/90 DATA
CARD 21 OF 2

IN 10E 1/4 COR.

29+28



P.P. W/ TAG + shiver



Rep. AS DRAWN

9-26-90

RAISED MON BOX 5" for
WOODWARDY RECONSTRUCT
PROJECT. FIRE AS PER
DAVID EVANS & ASSOC.
NOTES SENT TO COUNTY