

20061159 (2)

Return to:
County Surveyor
918 Eighteenth Street
Hood River, OR 97031

STATE OF OREGON)

SS)

AFFIDAVIT OF CORRECTION

COUNTY OF HOOD RIVER)


I, ANTHONY C. KLEIN, BEING DULY SWORN, DEPOSE AND SAY THAT I AM THE SURVEYOR WHO SURVEYED THE PROPERTY DEPICTED, FILED AND RECORDED AS COUNTY SURVEY No. 2005-020 OF HOOD RIVER COUNTY.

THE FOLLOWING CORRECTIONS TO SAID PLAT ARE NECESSARY AND ARE AS FOLLOWS:

1. CORRECT THE AREA SHOWN ON TAX LOT 1900 FROM 5,000 SQ.FT. TO 9,989 SQ.FT. (SEE EXHIBIT A)
2. CORRECT THE AREA SHOWN ON TAX LOT 2200 FROM 9989 SQ. FT. TO 5,000 SQ. FT. (SEE EXHIBIT A)


THE PRESENT FEE OWNERS OF THE PROPERTY MATERIALLY AFFECTED BY SAID AFFIDAVIT ARE AS FOLLOWS:

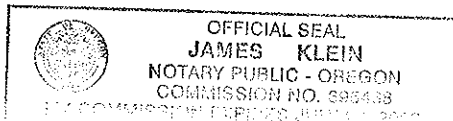
1. GRETA ROSE ZAGARINO, 2461 SANTA MONICA BLVD, STE. 201, CALIFORNIA 90404
2. STEVEN B. AND CATHERINE A. MERGE, 15 E SHERMAN, HOOD RIVER, OREGON 97031


 ANTHONY C. KLEIN
 REGISTERED PROFESSIONAL LAND SURVEYOR NO. 932
 1412 13th STREET
 HOOD RIVER, OREGON 97031

NOTARY CERTIFICATE

SUBSCRIBED AND SWORN TO AND BEFORE ME THIS 14 DAY OF February, 2006


 NOTARY PUBLIC OF THE STATE OF OREGON
 MY COMMISSION EXPIRES July 28, 2009



STATE OF OREGON)

SS)

COUNTY OF HOOD RIVER)

I, RAUDAL JOHNSON, HOOD RIVER COUNTY SURVEYOR, DO HEREBY CERTIFY THAT SAID AFFIDAVIT OF CORRECTION FOR COUNTY SURVEY No. 2005-020 HAS BEEN EXAMINED BY ME AND THAT IT COMPLIES WITH ORS 209.


 HOOD RIVER COUNTY SURVEYOR

EXHIBIT A

AREA OF LOTS

~~TAX LOT 1900~~ TAX LOT 2200

OLD AREA 5,000 SQ FT

NEW AREA 5,000 SQ FT

CORRECTED

~~TAX LOT 2200~~ TAX LOT 1900

OLD AREA 10,000 SQ FT

NEW AREA 9,989 SQ FT

STATE OF OREGON

COUNTY OF HOOD RIVER

SS

I certify that this instrument was received and recorded in the records of said county.

Sandra E. Berry, Director of records and Assessment and Ex. Officio Recorder.

by: *S. Berry* Deputy.

DOC#: 20061159

RCPT: 47717 31.00

3/10/2006 8:50 AM

20061159