

AFFIDAVIT OF CORRECTION

PLAT OF PARTITION PLAT #2000-18-P, FILED MAY 31, 2000. LOCATED IN SECTION 34, TOWNSHIP 3 NORTH, RANGE 10 EAST, WILLAMETTE MERIDIAN, HOOD RIVER COUNTY, OREGON.

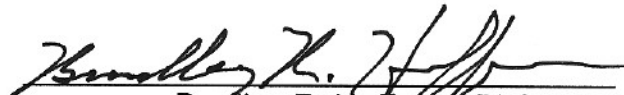
I, Bradley R. Huffmon, being duly sworn, depose and say that I am the surveyor who prepared the said Partition Plat #2000-18-P, filed and recorded in Hood River County, Oregon, and the following correction to said plat is necessary:

- All references to Lot 1 and/or Lot 2 should be changed to Parcel 1 and/or Parcel 2.

This correction does not affect the map or change the location of any of the corners set in the field.

The present owner of the property affected by the said affidavit is as follows:


Parcel 1 (Lot 1), Goose Meadows Properties, LLC
Parcel 2 (Lot 2), Goose Meadows Properties, LLC


 Bradley R. Huffmon, PLS 2786
 Tenneson Engineering Corporation
 409 Lincoln Street, The Dalles, OR 97058


STATE OF OREGON)
) ss.
 County of Hood River)



Subscribed and sworn to before me this 24 day of March, 2003.


 Notary Public for the State of Oregon

I, Randy Johnston, Hood River County Surveyor, do hereby certify that the foregoing Affidavit of Correction as to Instrument PL 2000-18P, Deed Records of Hood River County, Oregon, has been examined by me and that it complies with O.R.S. 92.170, and that the change set forth in said Affidavit is permitted under said statute.

 Date: 4-7-03
 Randy Johnston, Hood River County Surveyor

STATE OF OREGON

SS

COUNTY OF HOOD RIVER

I certify that this instrument was received and recorded in the records of said county.

Sandra E. Berry, Director of records and Assessment and Ex-Officio Recorder.

by:  Deputy.

DOC#: 20032060
RCPT: 26798 26.00
4/14/2003 9:50 AM

return to:
HOOD RIVER COUNTY SURVEYOR
918 Eighteenth Street
Hood River, OR 97031