

993713 (1)

STATE OF OREGON )  
 ) ss  
COUNTY OF HOOD RIVER)

**AFFIDAVIT OF CORRECTION**

I, ANTHONY C. KLEIN, being duly sworn, depose and say that I am the surveyor who surveyed the property as depicted, filed and recorded as County Survey No. 99054 of Hood River County, Oregon Survey Records, and Partition Plat No. 99-13 of Hood River County Records.

The following correction(s) to said plat (is/are) necessary and (is/are) as follows:

- 1. The words Proposed 30' is changed to 30' Non-Exclusive in the Southeast corner of Lot 2.

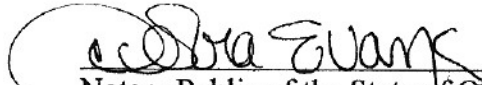
The present fee owner(s) of the property materially affected by said affidavit (is/are) as follows:

- 1. Robert L. Willsey and Faye M. Willsey, husband and wife

  
 \_\_\_\_\_  
 Anthony C. Klein  
 Registered Professional Land Surveyor, No.932  
 1203 12th Street, Suite H  
 Hood River, Oregon 97031


**NOTARY CERTIFICATE**


Subscribed and sworn to before me this 13 day of August, 1999

  
 \_\_\_\_\_  
 Notary Public of the State of Oregon  
 My Commission Expires 6.22.01

STATE OF OREGON)  
 ) ss  
COUNTY OF HOOD RIVER)

I, Rinal G. Abel, Hood River County Surveyor, do hereby certify that said affidavit of correction for County Survey No. 99054 has been examined by me and that it complies with ORS 209.

  
 \_\_\_\_\_  
 Hood River County Surveyor



FILED  
RECORDS AND ASSESSMENT  
HOOD RIVER CO.

Aug 13 10 44 AM '99

STATE OF OREGON

SS

COUNTY OF HOOD RIVER

I certify that this Instrument was received  
and recorded in the records of said county.

Sandra E. Berry, Director of records and  
Assessment and Ex-Officio Recorder.

by:  Deputy.

DOC#: 993713  
RCPT: 5662 15.00

8/13/99 10:44 AM