

950507 (1)

STATE OF OREGON)
) ss AFFIDAVIT OF CORRECTION
COUNTY OF HOOD RIVER)


I, Ray O. Gaylord, being duly sworn, depose and say that I am the surveyor who surveyed the property as depicted, filed and recorded as C.S.# 94005, Hood River County, Oregon Survey Records; and

The following correction(s) to said plat (is/are) necessary and (is/are) as follows:

1. BK 79 @ PAGE 160 SHOULD BE BK 79 @ PAGE 100.
2. DISTANCE 1,1156.95 SHOULD BE 1,156.95'


The present fee owner(s) of the property materially affected by said Affidavit (is/are) as follows:


1. GEORGE ING & MURIEL J.
2. FOX, RICHARD H & ELLANA M.
3. UTLEY, HAROLD D. & RUBY R.


 Registered Professional Land Surveyor
 (Address)
 915 Columbia
 Hood River, OR 97031

NOTARY CERTIFICATE


Subscribed and sworn to before me this 14 day of Feb., 1995.


 Notary Public for the State of Oregon
 My Commission Expires 12-12-1997



STATE OF OREGON)
) ss
COUNTY OF HOOD RIVER)

I, Richard J. Arnold, Hood River County Surveyor, do hereby certify that said affidavit of Correction for C.S.# 94005 has been examined by me and that it complies with ORS 209.


 Hood River County Surveyor

950507

Microfilm No. _____

FILED
RECORDS AND ASSESSMENT
HOOD RIVER CO.

FEB 14 11 44 AM '95

STATE OF OREGON)
COUNTY OF HOOD RIVER) ss. _____

I certify that this document was received and recorded in the

Miscellaneous
records.

Sandra E. Berry, Director of Records and Assessment and Ex-Officio Recorder of Conveyances for said county.

By: J. Judd Deputy

Return to: _____

Richard Arnold
H.R. County Surveyor

Fee: 5⁰⁰