

CONSULTING
Engineers TENNESON ENGINEERING CORPORATION

PHONE (503) 296-9177
FAX (503) 296-6657
409 LINCOLN STREET
THE DALLES, OR 97058

April 24, 1995

Richard A. Arnold
Hood River County Surveyor
918 18th Street
Hood River, OR 97031

Reference: Affidavit of Correction
Forest Lane Addition


Dear Dick:

As requested, enclosed is a signed affidavit of correction for the Forest Lane Addition Subdivision Plat Map. Please review this affidavit and if acceptable correct the plats.

If further corrections or information are necessary, please advise.

Sincerely yours,

TENNESON ENGINEERING CORPORATION


Donald J. Branton, President

DJB:jm
Enclosure

AFFIDAVIT

STATE OF OREGON)
) ss.
COUNTY OF HOOD RIVER)

I, David L. Tuttle, being first duly sworn on oath do
depose and say:

That on May 1, 1992, I prepared the Forest Lane
Addition Subdivision Plat Map in the City of Cascade Locks, which
is recorded in the Hood River County Clerk's File No. 92-2358,
August 4, 1992;


That through inadvertence and oversight, the bearing of
the North line of Lot 2 was incorrectly shown as North 58°35'00"
East, but should read North 89°35'00" East, and the West line of
Lot 2 is marked as South 09°19'59" West but should read South
00°25'00" East; and

That the correct markings, as noted, have been revised
by Hood River County Surveyor Richard A. Arnold.

David L. Tuttle
David L. Tuttle
Oregon Registered Land Surveyor #872

Subscribed and sworn to before me
this 24th day of April, 1995

Donald J. Rohde
Notary Public For Oregon
My Commission expires: Aug 15, 1996



STATE OF OREGON)
) ss AFFIDAVIT OF CORRECTION
COUNTY OF HOOD RIVER)

I, David L. Tuttle, being duly sworn, depose and say that I am the surveyor who surveyed the property as depicted, filed and recorded as C.S.#92098, Hood River County, Oregon Survey Records; and

The following correction(s) to said plat (is/are) necessary and (is/are) as follows:

1. Bearing of North line of Lot 2 shown as North 58°35'00" East; should read North 89°35'00" East.
2. West line of Lot 2 marked as South 09°19'59" West; should read South 00°25'00" East.

The present fee owner(s) of the property materially affected by said Affidavit (is/are) as follows:

1. Lot 1 (TL#302) - Bernadine Paulson, 21 Clark Street, Cascade Locks, OR
2. Lot 2 (TL#303) - George Nakamura, 4121 Willow Flat Road, Hood River, OR
3. Lot 3 (TL#304) - Sheila & Gene Miller, 80 Lewis Street, Cascade Locks, OR

Registered Professional Land Surveyor
(Address)

David L. Tuttle


David L. Tuttle, PLS #872
TENNESON ENGINEERING CORPORATION
409 Lincoln Street
The Dalles, OR 97058

NOTARY CERTIFICATE

Subscribed and sworn to before me this 25th day of May, 1995.

Jeane Greene
Notary Public for the State of Oregon
My Commission Expires _____

STATE OF OREGON)
) ss
COUNTY OF HOOD RIVER)



I, Richard Arnold, Hood River County Surveyor, do hereby certify that said affidavit of Correction for C.S.#92098 has been examined by me and that it complies with ORS 209.

Richard Arnold
Hood River County Surveyor